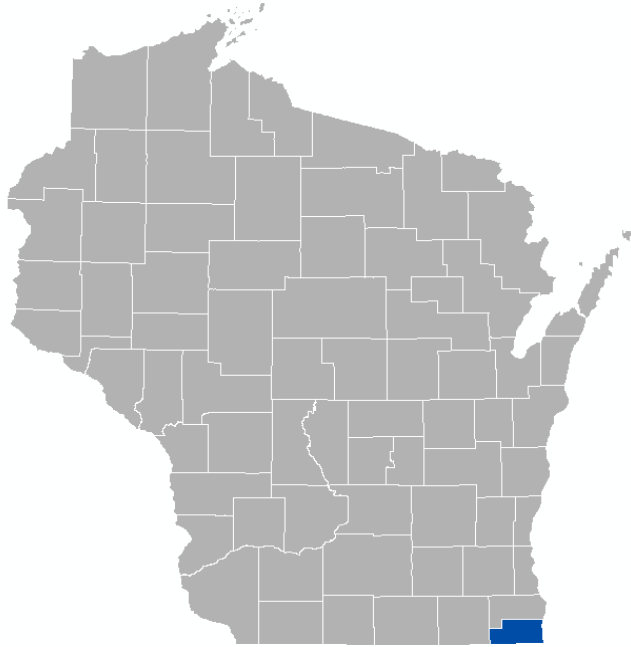


# FLOOD INSURANCE STUDY

## FEDERAL EMERGENCY MANAGEMENT AGENCY

VOLUME 3 OF 3

### KENOSHA COUNTY, WISCONSIN AND INCORPORATED AREAS



COMMUNITY NAME	CID	COMMUNITY NAME	CID
BRISTOL, VILLAGE OF	550595	PLEASANT PRAIRIE, VILLAGE OF	550613
GENOA CITY, VILLAGE OF*	550465	SALEM LAKES, VILLAGE OF	550505
KENOSHA, CITY OF	550209	SOMERS, VILLAGE OF	550406
KENOSHA COUNTY, UNINCORPORATED AREAS	550523	TWIN LAKES, VILLAGE OF	550211
PADDOCK LAKE, VILLAGE OF	550073		

\*No Special Flood Hazard Areas Identified within Kenosha County

REVISED:

TBD

PRELIMINARY 03/28/2022

FLOOD INSURANCE STUDY NUMBER  
55059CV003C

Version Number 2.6.2.1



FEMA

# TABLE OF CONTENTS

## Volume 1

	<u>Page</u>
<b>SECTION 1.0 – INTRODUCTION</b>	<b>1</b>
1.1 The National Flood Insurance Program	1
1.2 Purpose of this Flood Insurance Study Report	2
1.3 Jurisdictions Included in the Flood Insurance Study Project	2
1.4 Considerations for using this Flood Insurance Study Report	5
<b>SECTION 2.0 – FLOODPLAIN MANAGEMENT APPLICATIONS</b>	<b>15</b>
2.1 Floodplain Boundaries	15
2.2 Floodways	26
2.3 Base Flood Elevations	28
2.4 Non-Encroachment Zones	28
2.5 Coastal Flood Hazard Areas	28
2.5.1 Water Elevations and the Effects of Waves	28
2.5.2 Floodplain Boundaries and BFEs for Coastal Areas	30
2.5.3 Coastal High Hazard Areas	31
2.5.4 Limit of Moderate Wave Action	33
<b>SECTION 3.0 – INSURANCE APPLICATIONS</b>	<b>34</b>
3.1 National Flood Insurance Program Insurance Zones	34
<b>SECTION 4.0 – AREA STUDIED</b>	<b>35</b>
4.1 Basin Description	35
4.2 Principal Flood Problems	35
4.3 Dams and Other Flood Hazard Reduction Measures	37
4.4 Levee Systems	39
<b>SECTION 5.0 – ENGINEERING METHODS</b>	<b>41</b>
5.1 Hydrologic Analyses	41
5.2 Hydraulic Analyses	51
5.3 Coastal Analyses	64
5.3.1 Stillwater Elevations	65
5.3.2 Waves	67
5.3.3 Coastal Erosion	67
5.3.4 Wave Hazard Analyses	68
5.4 Alluvial Fan Analyses	72
<b>SECTION 6.0 – MAPPING METHODS</b>	<b>72</b>
6.1 Vertical and Horizontal Control	72
6.2 Base Map	73
6.3 Floodplain and Floodway Delineation	75

# TABLE OF CONTENTS *(continued)*

## Volume 2

6.4	Coastal Flood Hazard Mapping	128
6.5	FIRM Revisions	129
6.5.1	Letters of Map Amendment	130
6.5.2	Letters of Map Revision Based on Fill	130
6.5.3	Letters of Map Revision	130
6.5.4	Physical Map Revisions	131
6.5.5	Contracted Restudies	131
6.5.6	Community Map History	131
<b>SECTION 7.0 – CONTRACTED STUDIES AND COMMUNITY COORDINATION</b>		<b>133</b>
7.1	Contracted Studies	133
7.2	Community Meetings	140
<b>SECTION 8.0 – ADDITIONAL INFORMATION</b>		<b>143</b>
<b>SECTION 9.0 – BIBLIOGRAPHY AND REFERENCES</b>		<b>145</b>

### Figures – Volume 1

	<u>Page</u>
Figure 1: FIRM Panel Index	7
Figure 2: FIRM Notes to Users	8
Figure 3: Map Legend for FIRM	11
Figure 4: Floodway Schematic	27
Figure 5a: Wave Runup Transect Schematic	30
Figure 5b: Wave Overtopping Schematic	30
Figure 6a: Coastal Transect Schematic (Wave Runup and Overtopping)	32
Figure 6b: Coastal Transect Schematic (Overland Wave Propagation)	33
Figure 7: Frequency Discharge-Drainage Area Curves	50
Figure 8: 1% Annual Chance Total Stillwater Elevations for Coastal Areas	66
Figure 9: Transect Location Map	71

### Tables – Volume 1

	<u>Page</u>
Table 1: Listing of NFIP Jurisdictions	3
Table 2: Flooding Sources Included in this FIS Report	16
Table 3: Flood Zone Designations by Community	35
Table 4: Basin Characteristics	35
Table 5: Principal Flood Problems	36
Table 6: Historic Flooding Elevations	37
Table 7: Dams and Other Flood Hazard Reduction Measures	37
Table 8: Levee Systems	40
Table 9: Summary of Discharges	42
Table 10: Summary of Non-Coastal Stillwater Elevations	50
Table 11: Stream Gage Information used to Determine Discharges	51
Table 12: Summary of Hydrologic and Hydraulic Analyses	52
Table 13: Roughness Coefficients	61
Table 14: Summary of Coastal Analyses	64

## TABLE OF CONTENTS (continued)

### Tables – Volume 1 (continued)

Table 15: Water Level Station Analysis Specifics	67
Table 16: Coastal Transect Parameters	70
Table 17: Summary of Alluvial Fan Analyses	72
Table 18: Results of Alluvial Fan Analyses	72
Table 19: Countywide Vertical Datum Conversion	73
Table 20: Stream-by-Stream Vertical Datum Conversion	73
Table 21: Base Map Sources	74
Table 22: Summary of Topographic Elevation Data used in Mapping	76
Table 23: Floodway Data	77

### Tables - Volume 2

Table 23: Floodway Data (continued)	91
Table 24: Flood Hazard and Non-Encroachment Data for Selected Streams	128
Table 25: Summary of Coastal Transect Mapping Considerations	129
Table 26: Incorporated Letters of Map Change	131
Table 27: Community Map History	132
Table 28: Summary of Contracted Studies Included in this FIS Report	134
Table 29: Community Meetings	140
Table 30: Map Repositories	143
Table 31: Additional Information	144
Table 32: Bibliography and References	146

### Exhibits – Volume 2

<u>Flood Profiles</u>	<u>Panel</u>
Airport Creek	01 P
Barnes Creek North Outlet – Barnes Creek	02 P
Barnes Creek South Outlet	03 P
Bassett Creek	04-05 P
Bassett Creek Tributary	06 P
Brighton Creek	07-11 P
Center Creek	12-13 P
Des Plaines River	14-22 P
Dutch Gap Canal	23-24 P
East Branch Pike Creek	25-28 P
Fox River	29-33 P

### Exhibits – Volume 3

Jerome Creek	34-37 P
Kenosha Branch	38 P
Kilbourn Road Ditch	39-48 P
Mud Lake Outlet	49 P
Nelson Creek	50 P
New Munster Creek	51-55 P
Peterson Creek	56 P
Pike Creek	57-60 P
Pike River	61-65 P

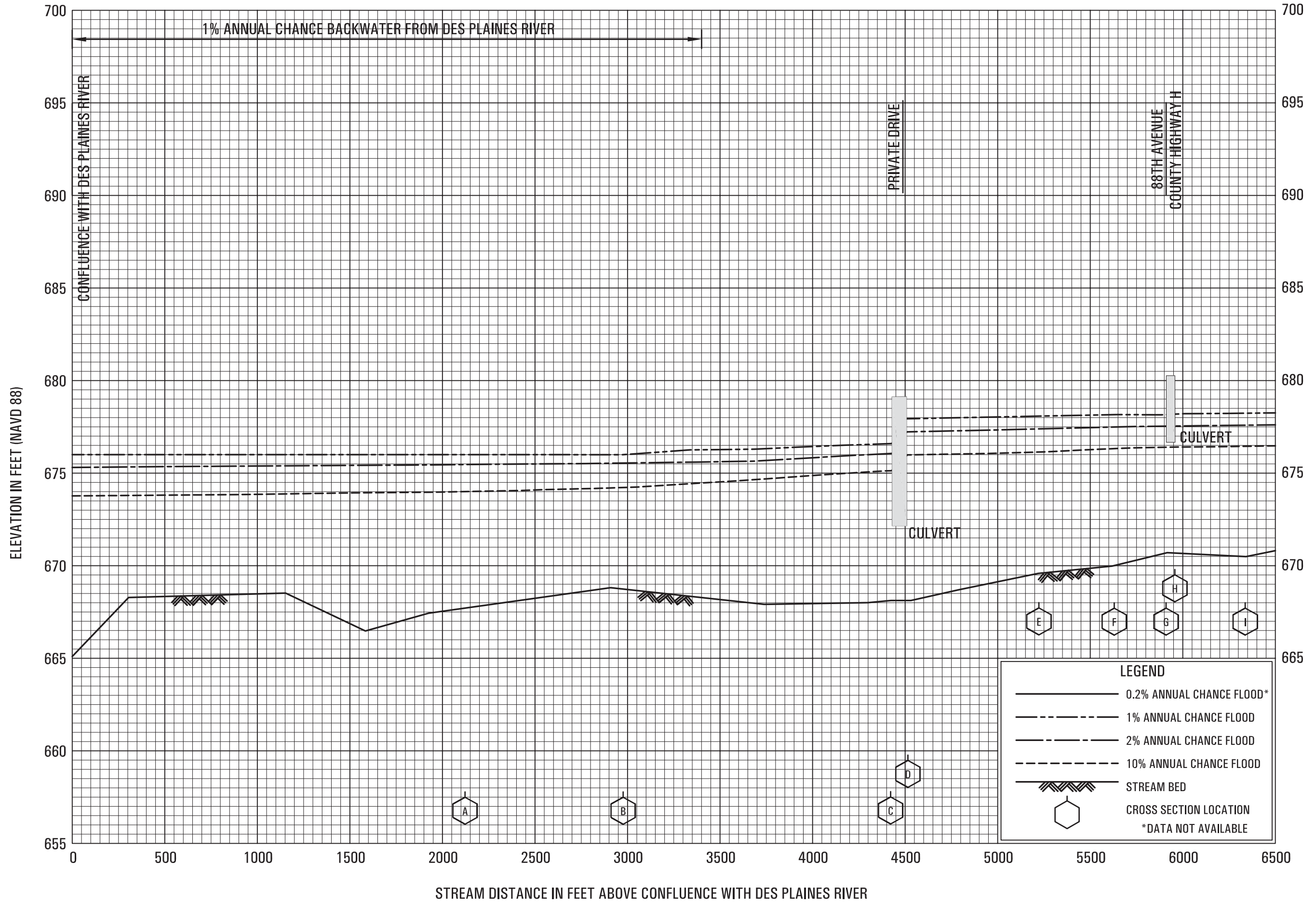
## TABLE OF CONTENTS *(continued)*

### Exhibits – Volume 3 *(continued)*

<u>Flood Profiles</u>	<u>Panel</u>
Pleasant Prairie Tributary	66 P
Powers Lake Tributary	67 P
Salem Branch Brighton Creek	68-69 P
School Tributary	70-72 P
Silver Lake Outlet & Silver Lake	73 P
Somers Branch	74-75 P
Sorenson Creek	76-77 P
Tributary to Somers Branch	78 P
Union Grove Industrial Tributary	79 P
Unnamed Tributary to Camp Lake	80 P
Unnamed Tributary to Center Lake	81 P
Unnamed Tributary to Pike Creek	82-83 P
Unnamed Tributary No. 1 to Center Creek	84-86 P
Unnamed Tributary No. 1 to Des Plaines River	87-88 P
Unnamed Tributary No. 1 to Hooker Lake	89-90 P
Unnamed Tributary No. 1 to Kilbourn Road Ditch	91 P
Unnamed Tributary No. 1 to Salem Branch Brighton Creek	92 P
Unnamed Tributary No. 1A to Des Plaines River	93-94 P
Unnamed Tributary No. 1B to Des Plaines River	95 P
Unnamed Tributary No. 1C to Des Plaines River	96-97 P
Unnamed Tributary No. 1E to Des Plaines River	98-99 P
Unnamed Tributary No. 1F to Des Plaines River	100-101 P
Unnamed Tributary No. 2 to Des Plaines River	102 P
Unnamed Tributary No. 2 to Jerome Creek	103 P
Unnamed Tributary No. 2 to Salem Branch Brighton Creek	104 P
Unnamed Tributary No. 3 to Dutch Gap Canal	105 P
Unnamed Tributary No. 3 to Jerome Creek	106-107 P
Unnamed Tributary No. 3 to Salem Branch Brighton Creek	108 P
Unnamed Tributary No. 4 to Dutch Gap Canal	109 P
Unnamed Tributary No. 4 to Jerome Creek	110-111 P
Unnamed Tributary No. 4 to Jerome Creek Overflow	112 P
Unnamed Tributary No. 5 to Des Plaines River	113 P
Unnamed Tributary No. 5 to Kilbourn Road Ditch	114-115 P
Unnamed Tributary No. 5B to Des Plaines River	116 P
Unnamed Tributary No. 6 to Brighton Creek	117-118 P
Unnamed Tributary No. 7 to Des Plaines River	119-120 P
Unnamed Tributary No. 8 to Kilbourn Road Ditch	121 P
Unnamed Tributary No. 8 to Kilbourn Road Ditch Overflow	122 P
Unnamed Tributary No. 13 to Kilbourn Road Ditch	123 P
Unnamed Tributary No. 15 to Kilbourn Road Ditch	124 P
Von Gunten Creek	125 P

**Published Separately**

Flood Insurance Rate Map (FIRM)

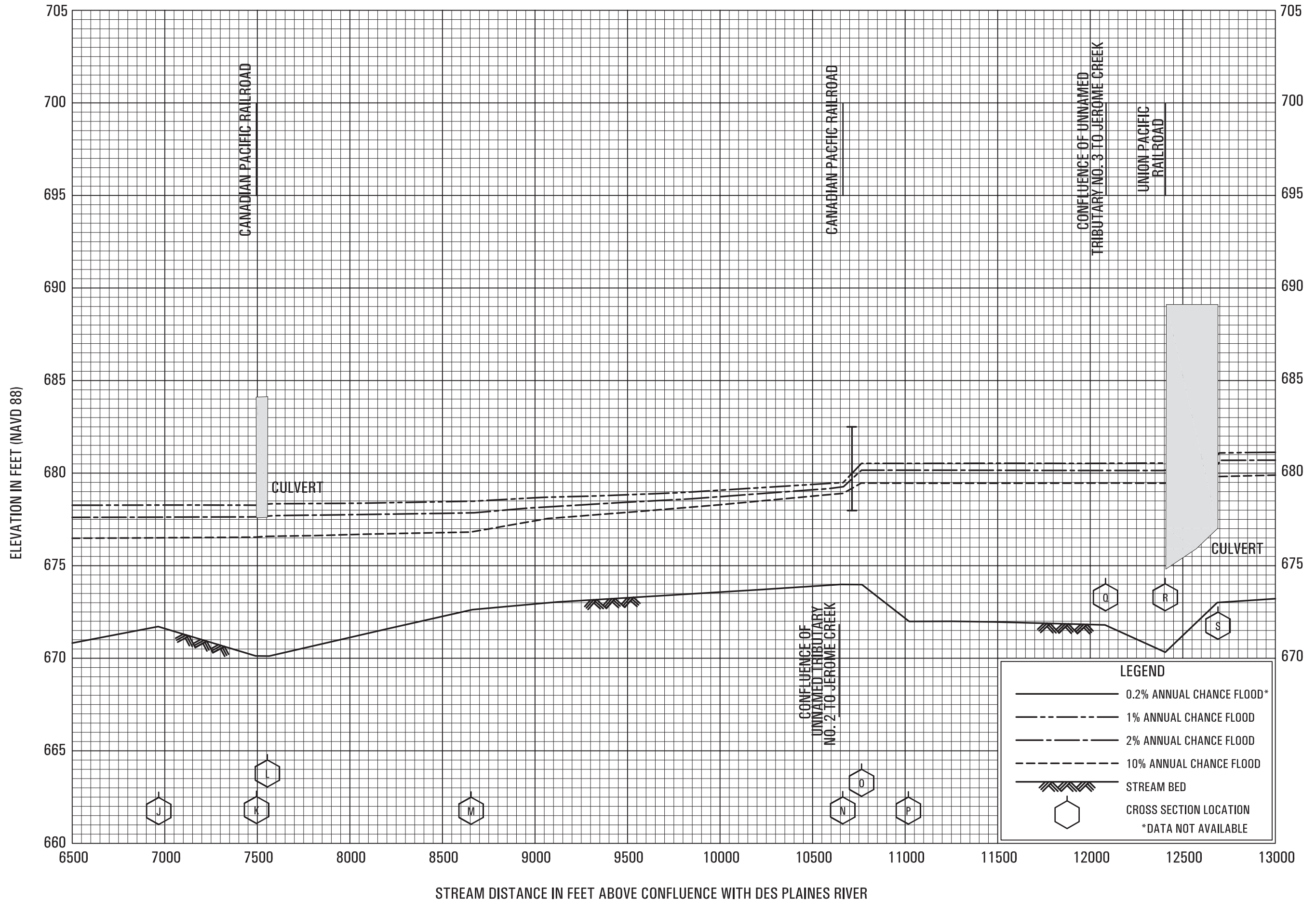


**FLOOD PROFILES**

JEROME CREEK

FEDERAL EMERGENCY MANAGEMENT AGENCY

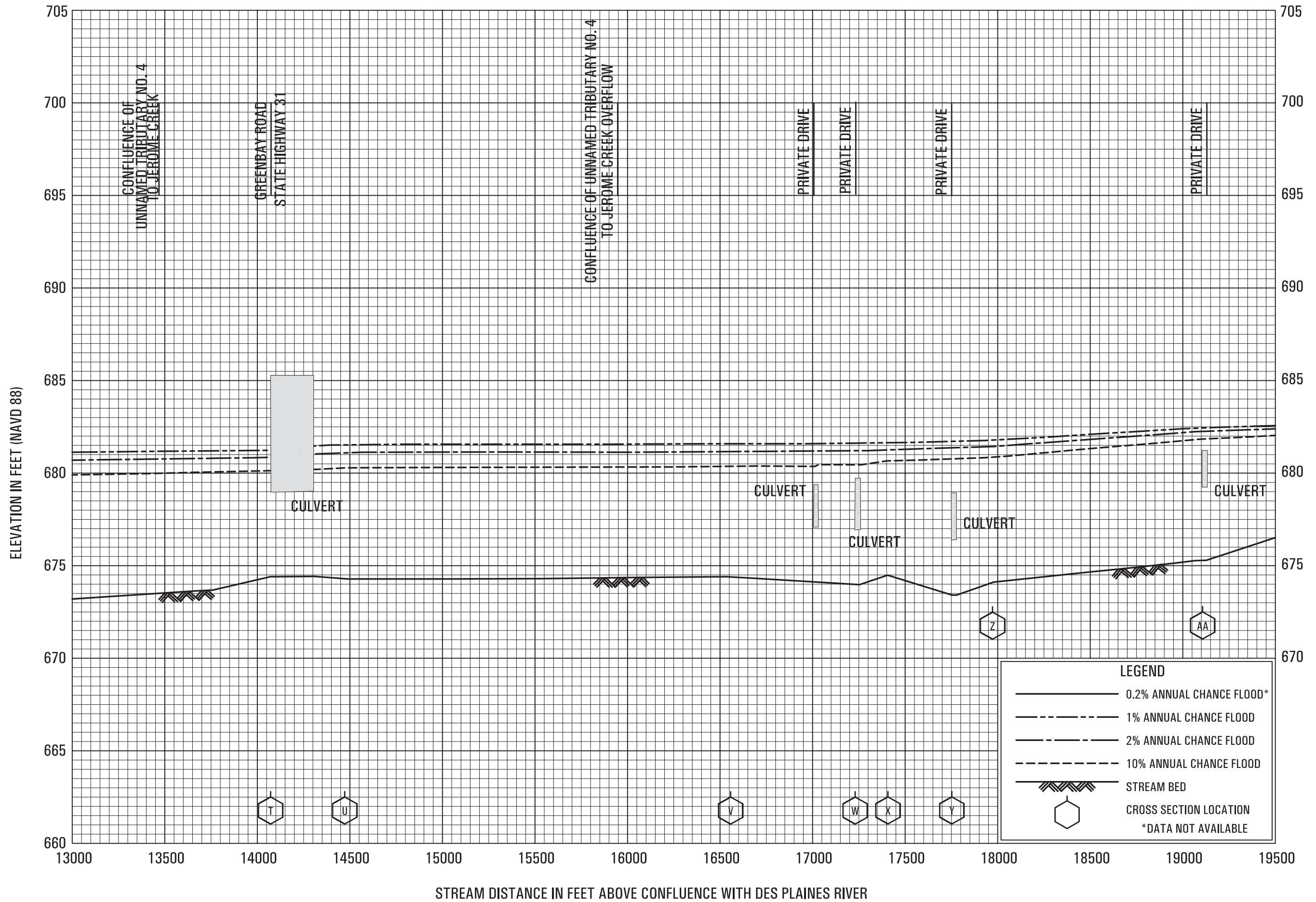
**KENOSHA COUNTY, WI**  
AND INCORPORATED AREAS



**FLOOD PROFILES**

JEROME CREEK

FEDERAL EMERGENCY MANAGEMENT AGENCY  
**KENOSHA COUNTY, WI**  
 AND INCORPORATED AREAS

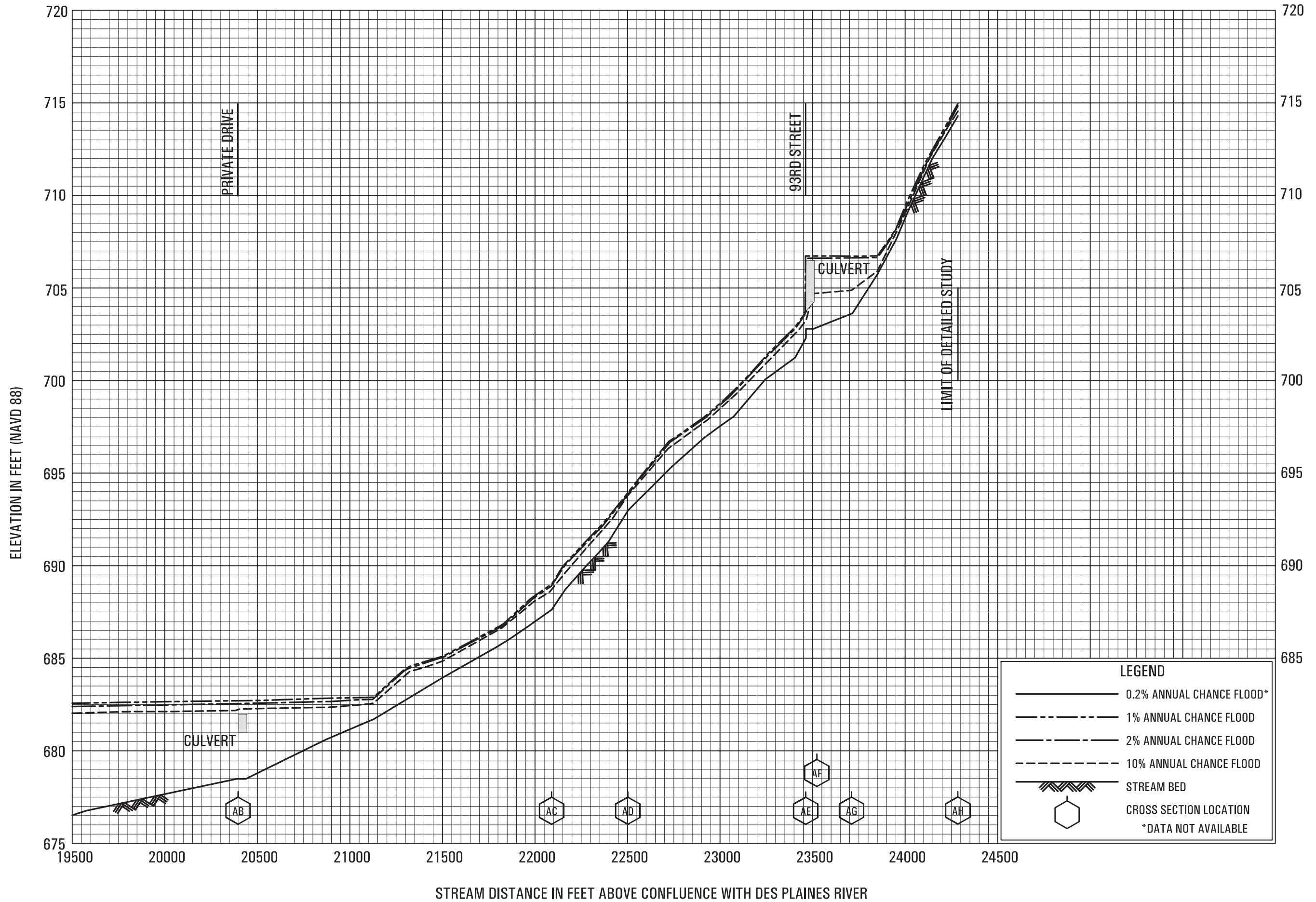


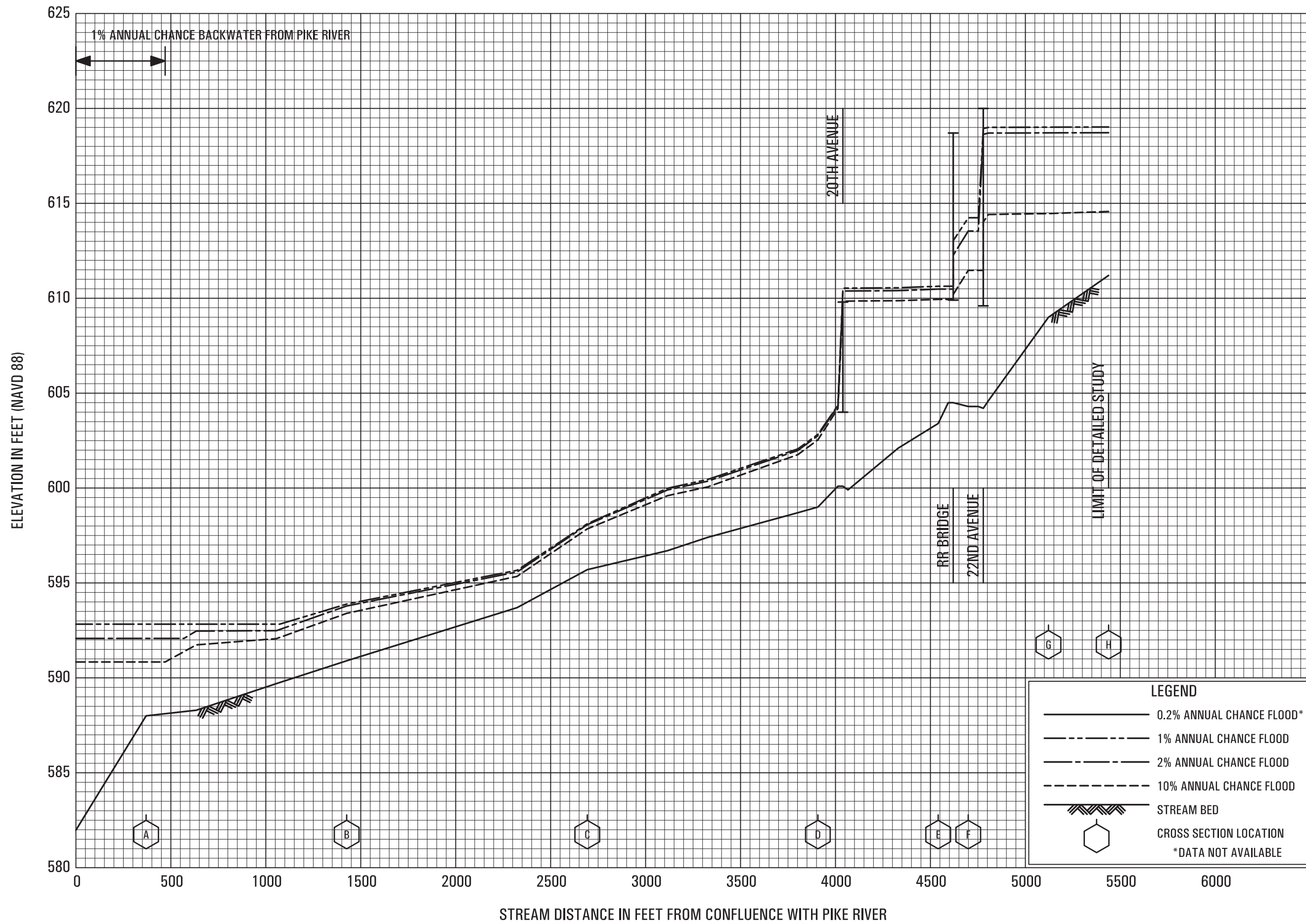
**FLOOD PROFILES**

JEROME CREEK

FEDERAL EMERGENCY MANAGEMENT AGENCY  
**KENOSHA COUNTY, WI**  
 AND INCORPORATED AREAS








FLOOD PROFILES

KENOSHA BRANCH

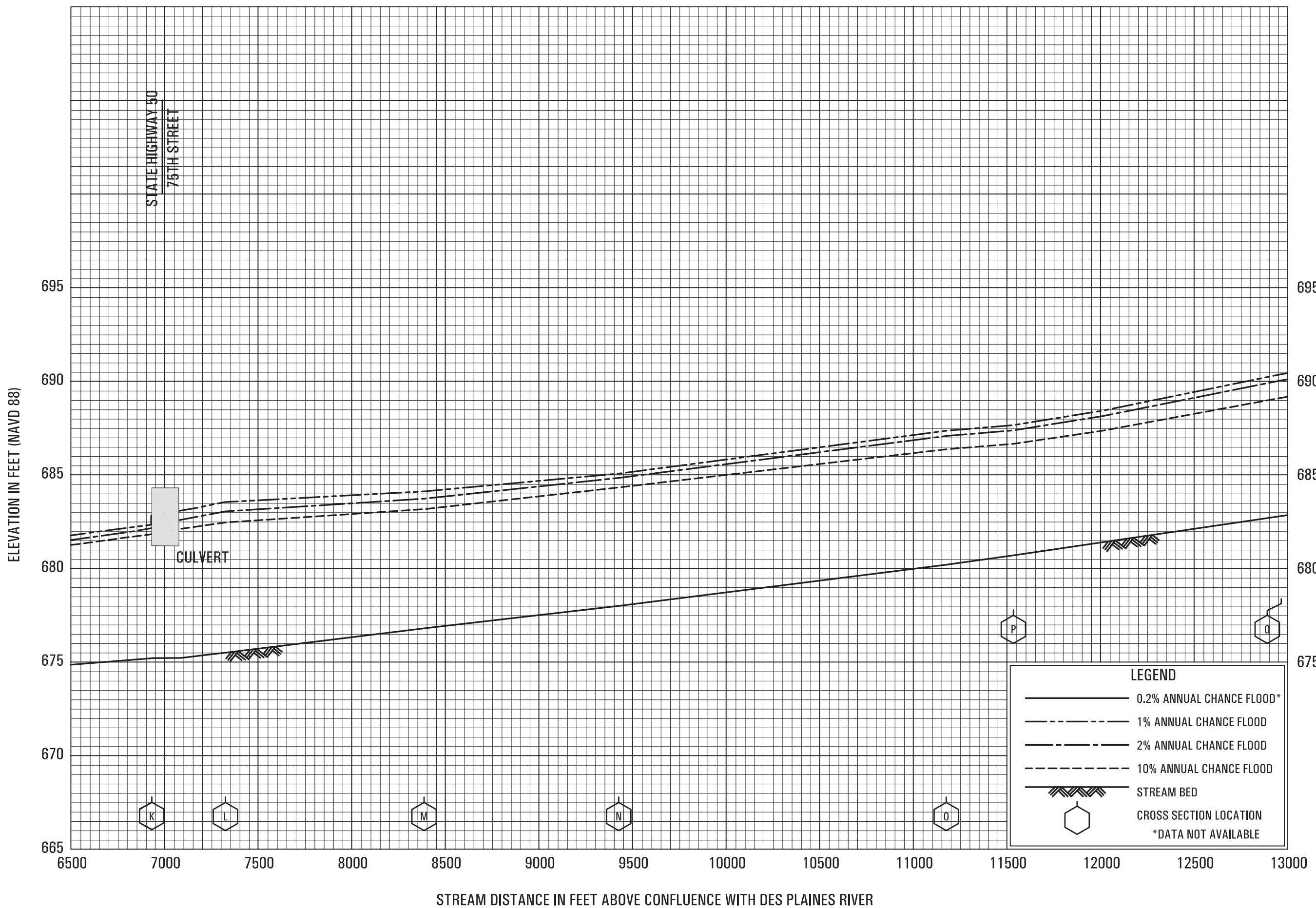
FEDERAL EMERGENCY MANAGEMENT AGENCY  
 KENOSHA COUNTY, WI  
 AND INCORPORATED AREAS



**FLOOD PROFILES**

KILBOURN ROAD DITCH

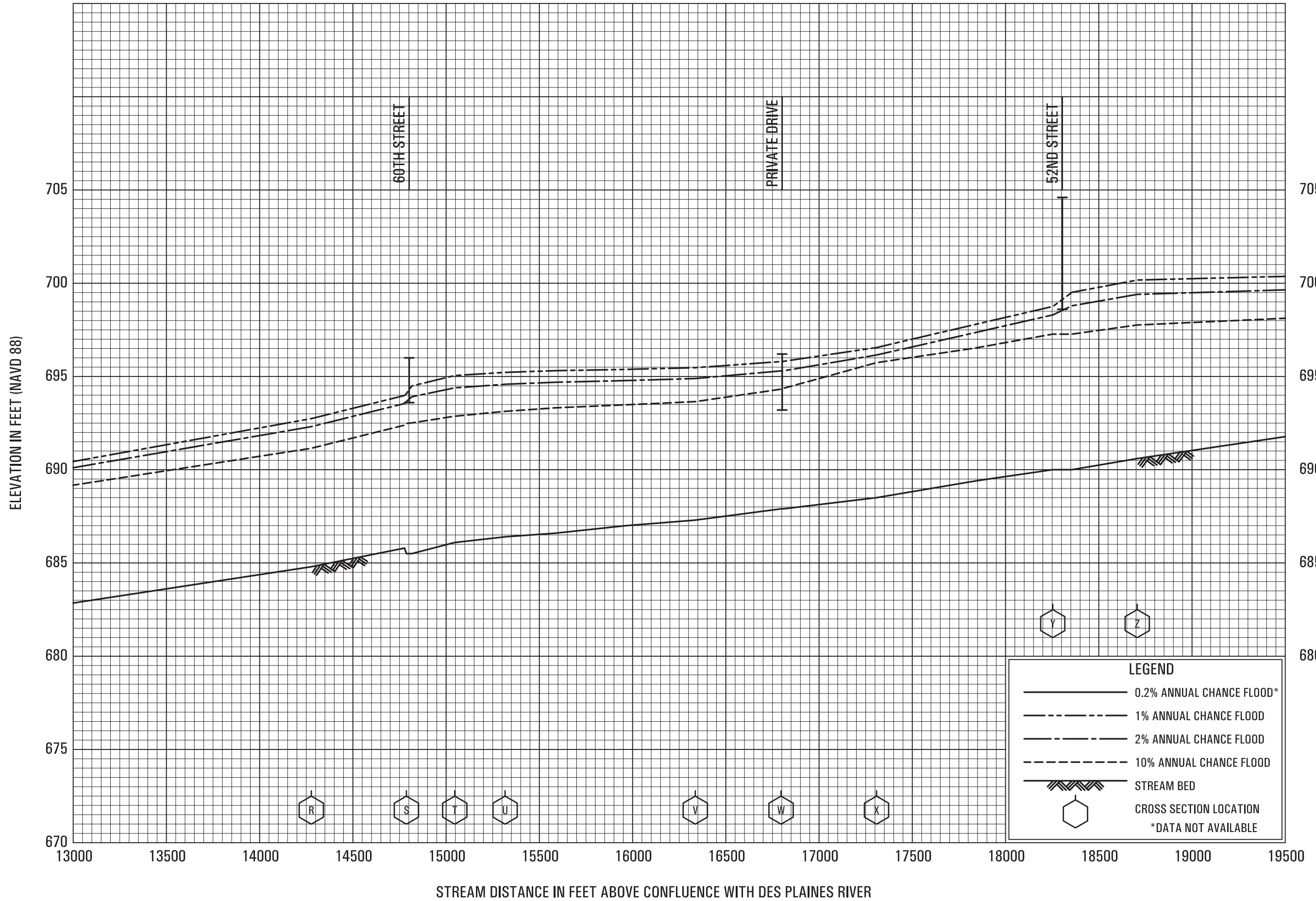
FEDERAL EMERGENCY MANAGEMENT AGENCY  
**KENOSHA COUNTY, WI**  
 AND INCORPORATED AREAS



**FLOOD PROFILES**

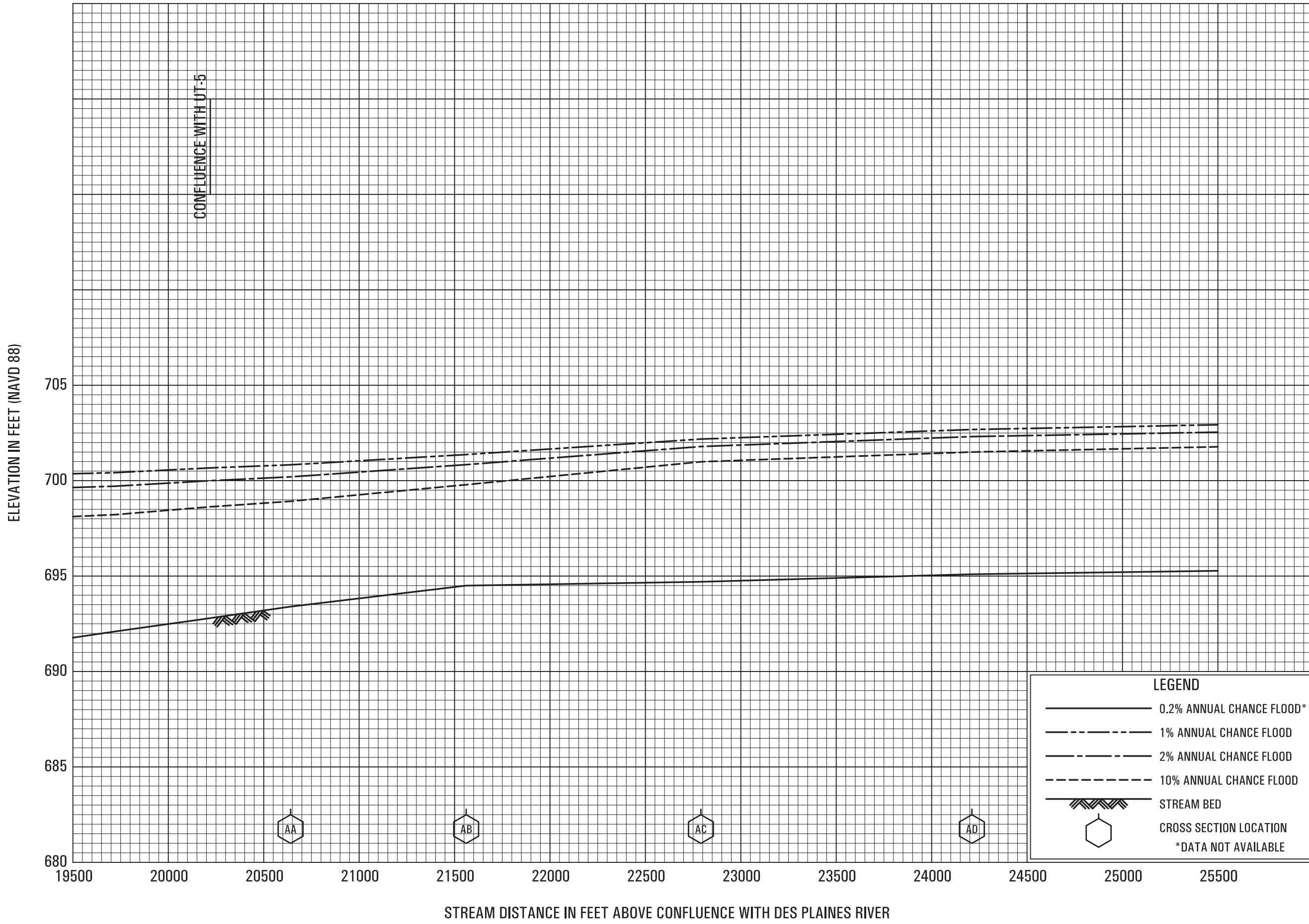
**KILBOURN ROAD DITCH**

**FEDERAL EMERGENCY MANAGEMENT AGENCY**  
**KENOSHA COUNTY, WI**  
**AND INCORPORATED AREAS**



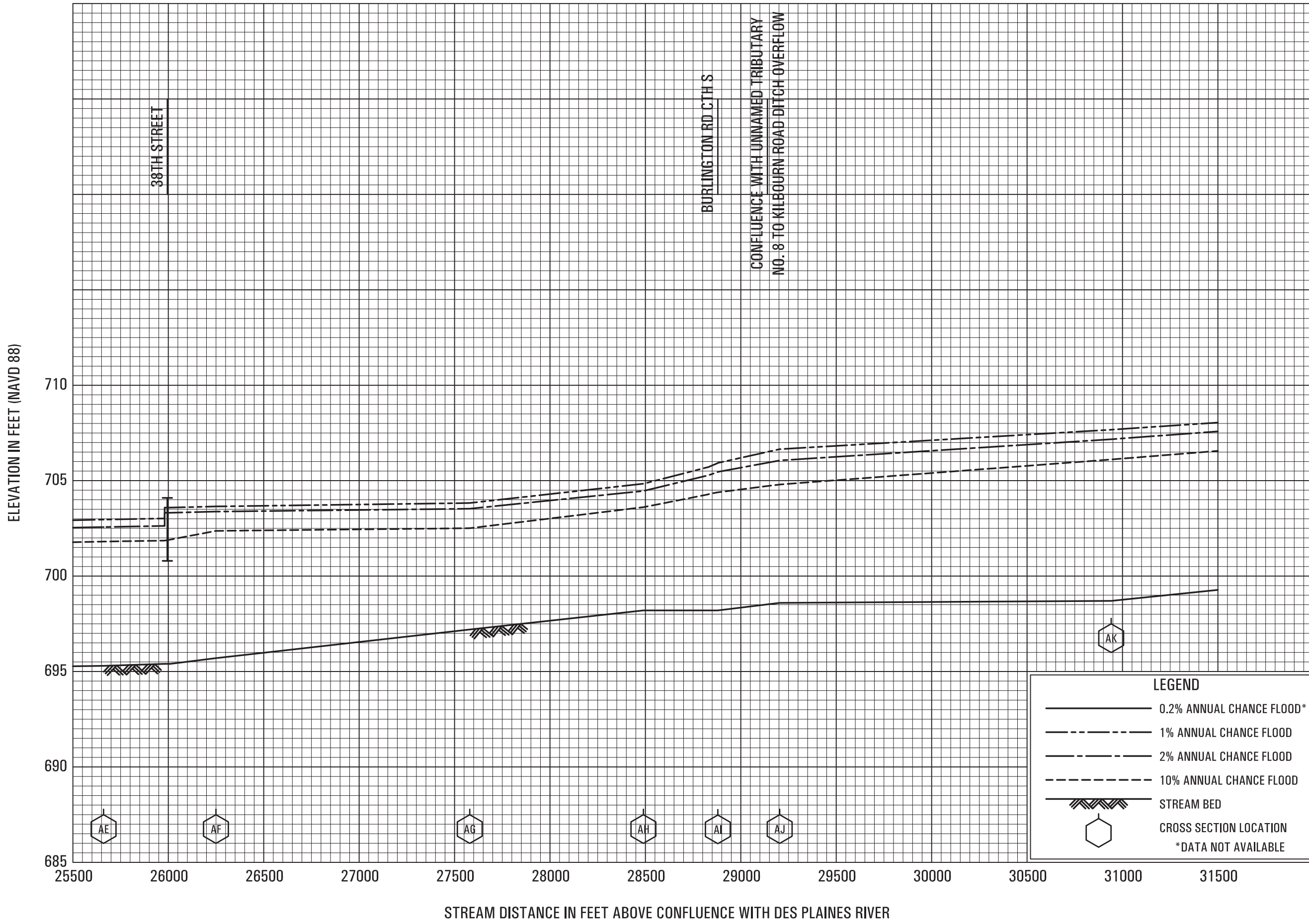
**FLOOD PROFILES**  
KILBOURN ROAD DITCH

FEDERAL EMERGENCY MANAGEMENT AGENCY  
**KENOSHA COUNTY, WI**  
AND INCORPORATED AREAS



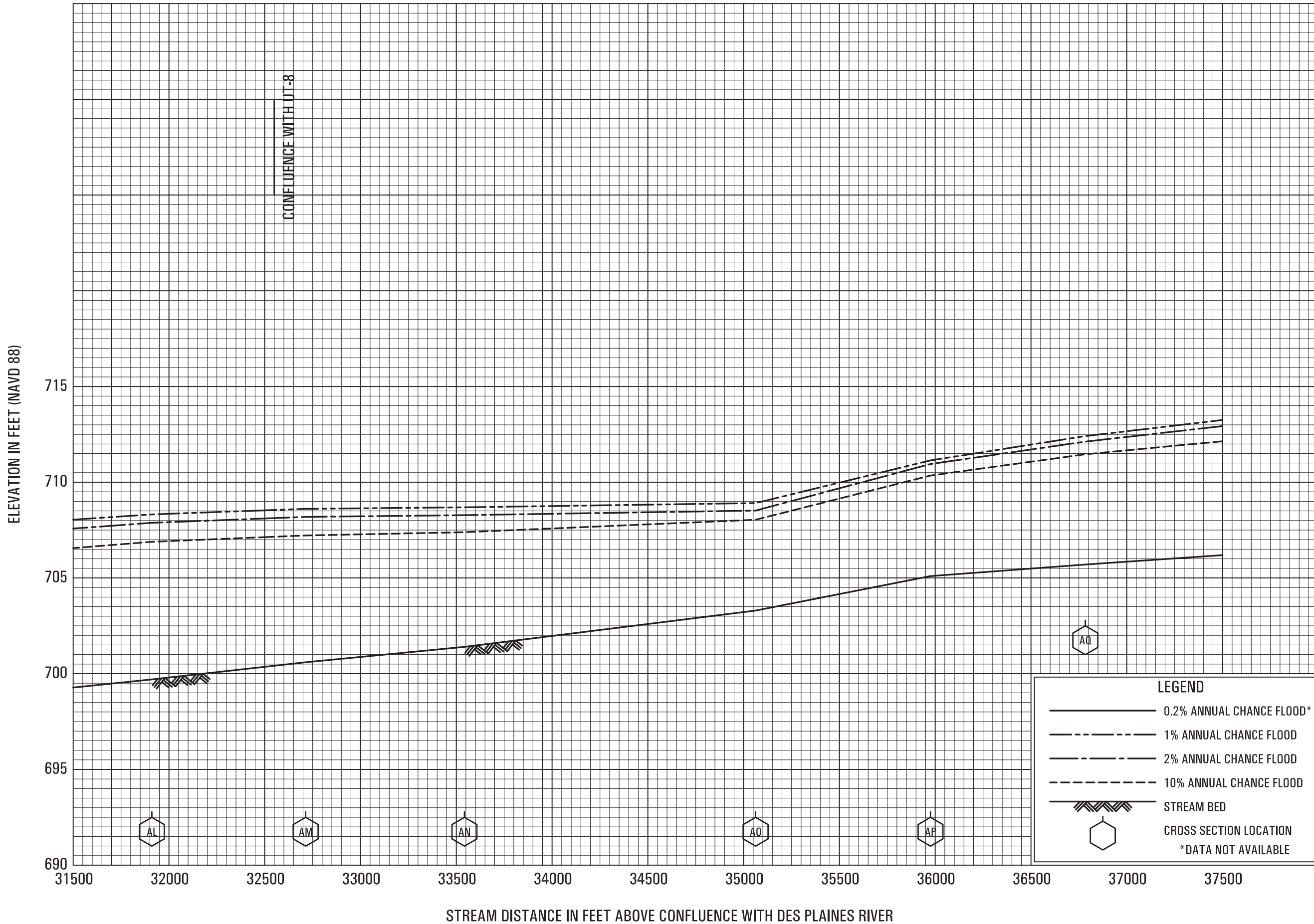
**FLOOD PROFILES**  
KILBOURN ROAD DITCH

FEDERAL EMERGENCY MANAGEMENT AGENCY  
**KENOSHA COUNTY, WI**  
AND INCORPORATED AREAS



**FLOOD PROFILES**  
KILBOURN ROAD DITCH

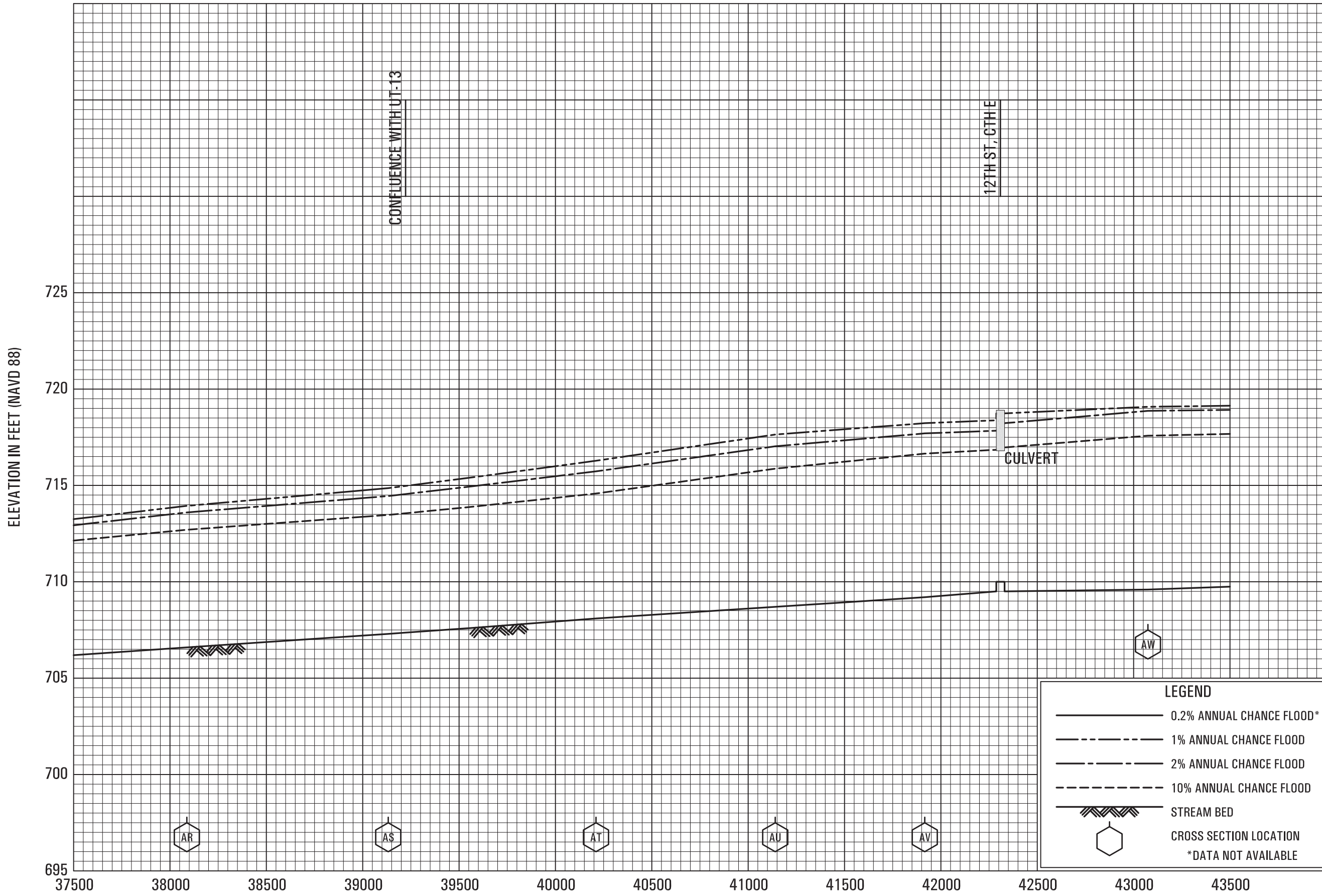
FEDERAL EMERGENCY MANAGEMENT AGENCY  
**KENOSHA COUNTY, WI**  
AND INCORPORATED AREAS



**FLOOD PROFILES**  
KILBOURN ROAD DITCH

FEDERAL EMERGENCY MANAGEMENT AGENCY  
**KENOSHA COUNTY, WI**  
AND INCORPORATED AREAS



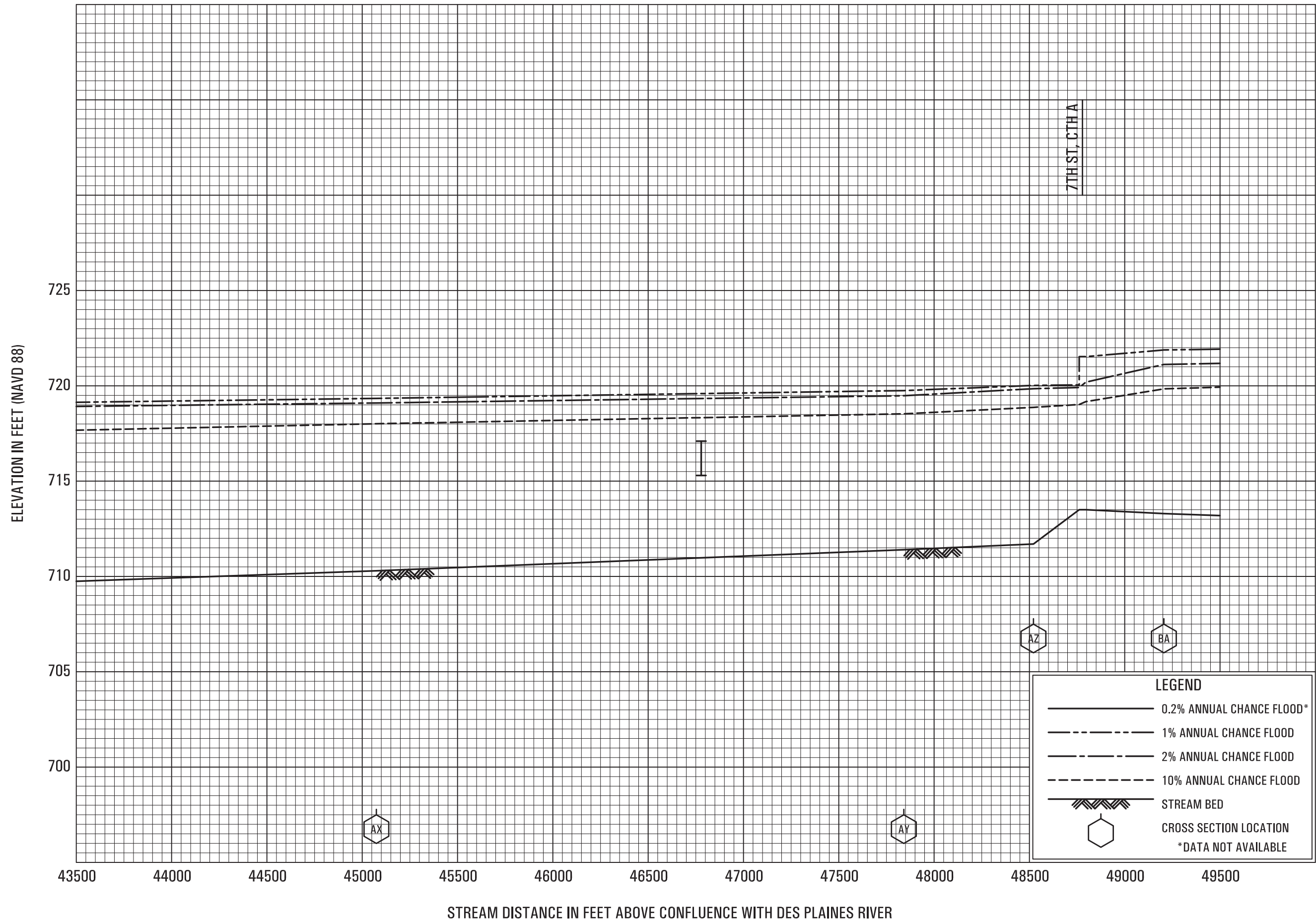


**LEGEND**

- 0.2% ANNUAL CHANCE FLOOD\*
- - - 1% ANNUAL CHANCE FLOOD
- · - 2% ANNUAL CHANCE FLOOD
- - - 10% ANNUAL CHANCE FLOOD
- / / / / / STREAM BED
- ⬡ CROSS SECTION LOCATION
- \*DATA NOT AVAILABLE


**FLOOD PROFILES**  
KILBOURN ROAD DITCH

FEDERAL EMERGENCY MANAGEMENT AGENCY  
**KENOSHA COUNTY, WI**  
AND INCORPORATED AREAS




**FLOOD PROFILES**  
KILBOURN ROAD DITCH

FEDERAL EMERGENCY MANAGEMENT AGENCY  
**KENOSHA COUNTY, WI**  
AND INCORPORATED AREAS



**FLOOD PROFILES**  
KILBOURN ROAD DITCH

FEDERAL EMERGENCY MANAGEMENT AGENCY  
**KENOSHA COUNTY, WI**  
AND INCORPORATED AREAS

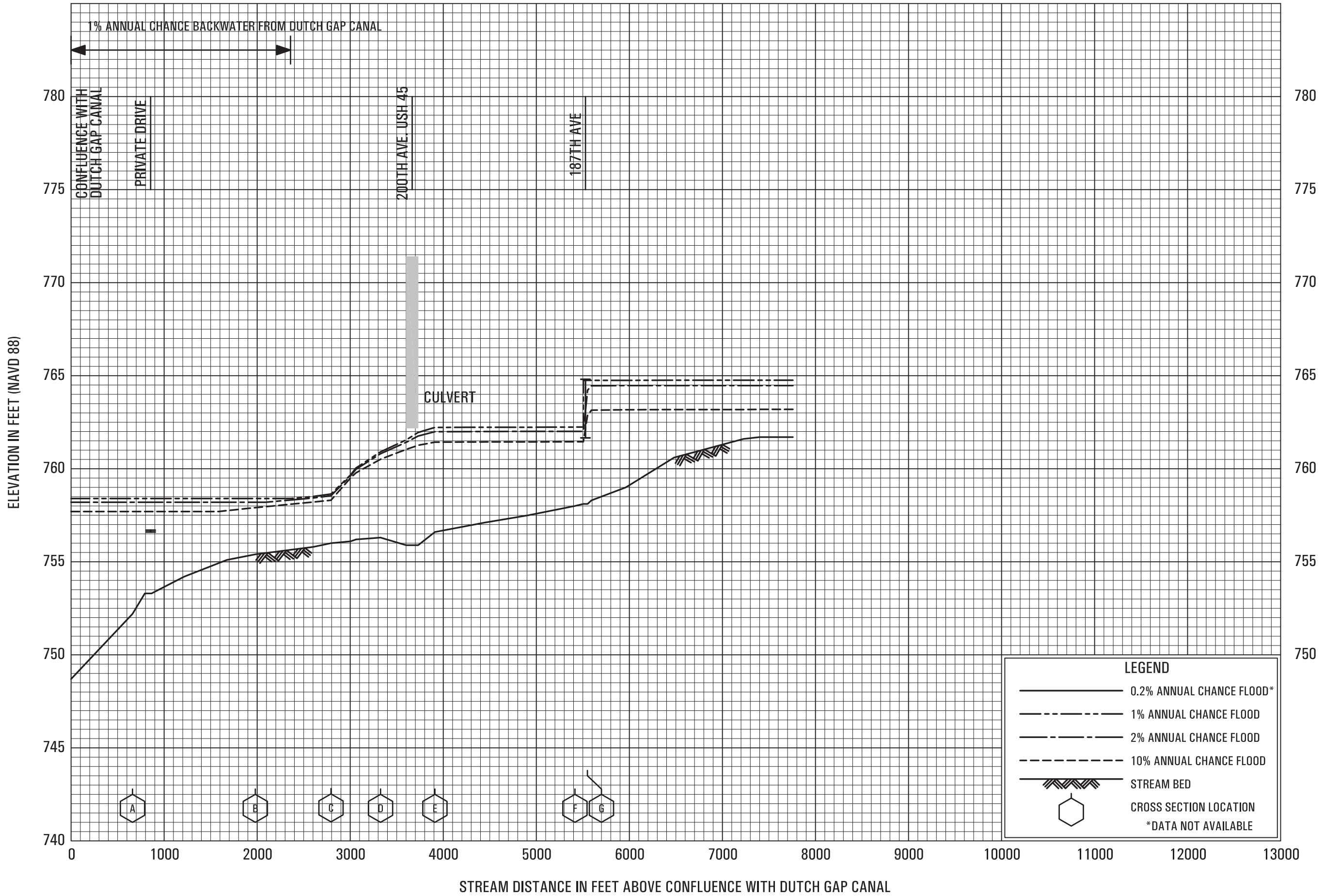


730  
725  
720  
715  
710

**FLOOD PROFILES**  
KILBOURN ROAD DITCH

FEDERAL EMERGENCY MANAGEMENT AGENCY  
**KENOSHA COUNTY, WI**  
AND INCORPORATED AREAS

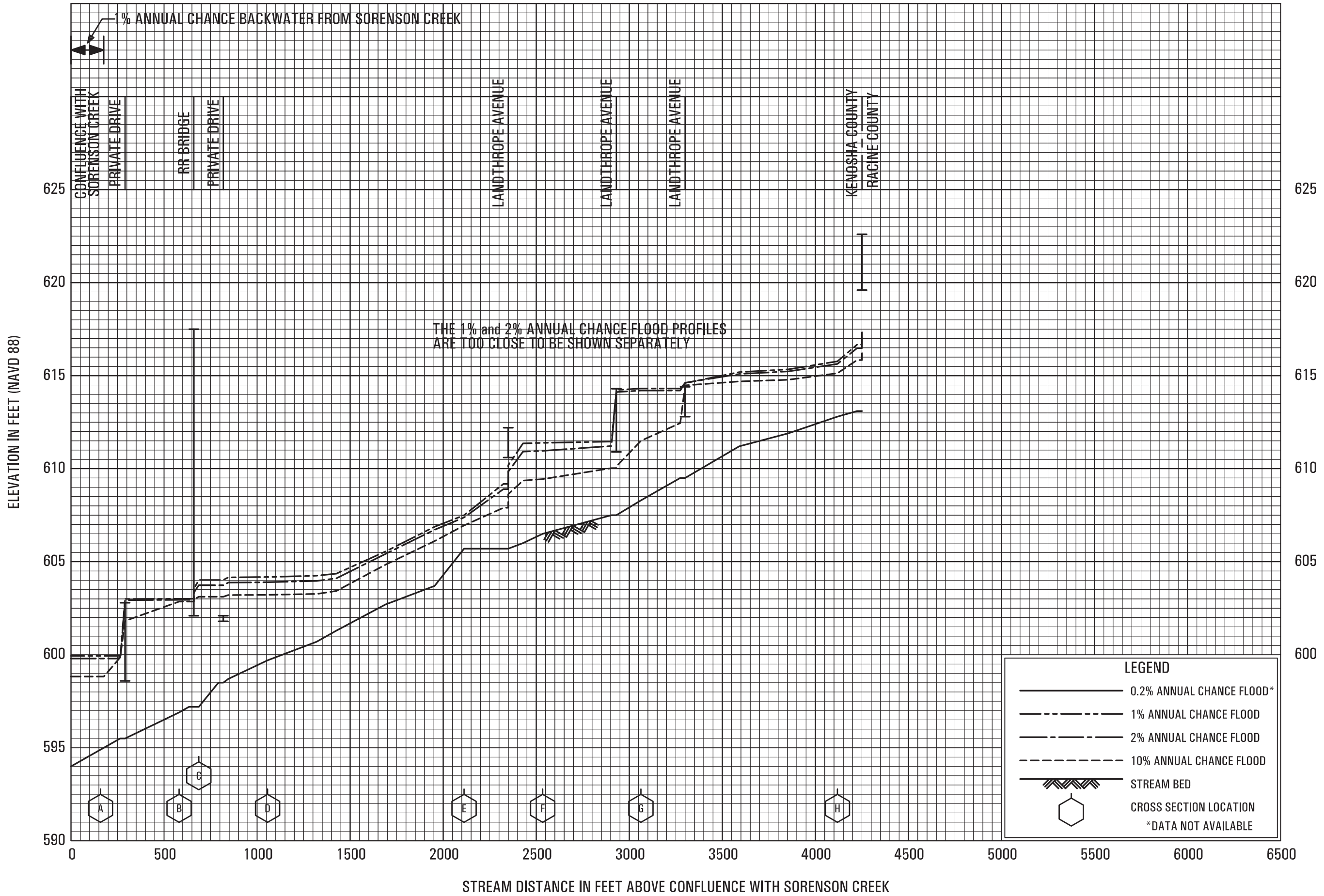
STREAM DISTANCE IN FEET ABOVE CONFLUENCE WITH DES PLAINES RIVER



**FLOOD PROFILES**

MUD LAKE OUTLET

FEDERAL EMERGENCY MANAGEMENT AGENCY  
**KENOSHA COUNTY, WI**  
 AND INCORPORATED AREAS

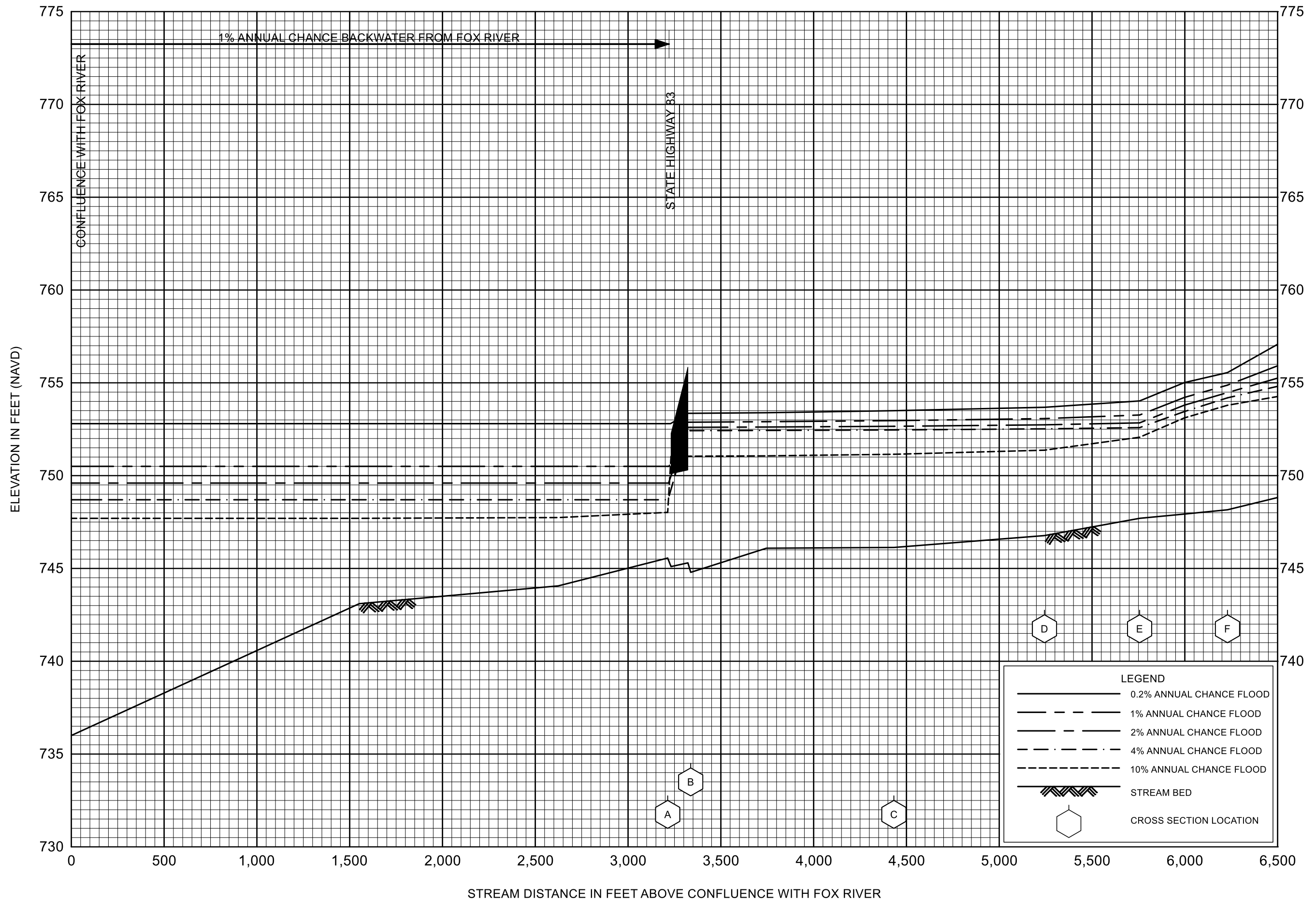


FLOOD PROFILES

NELSON CREEK

FEDERAL EMERGENCY MANAGEMENT AGENCY

KENDSHA COUNTY, WI  
AND INCORPORATED AREAS

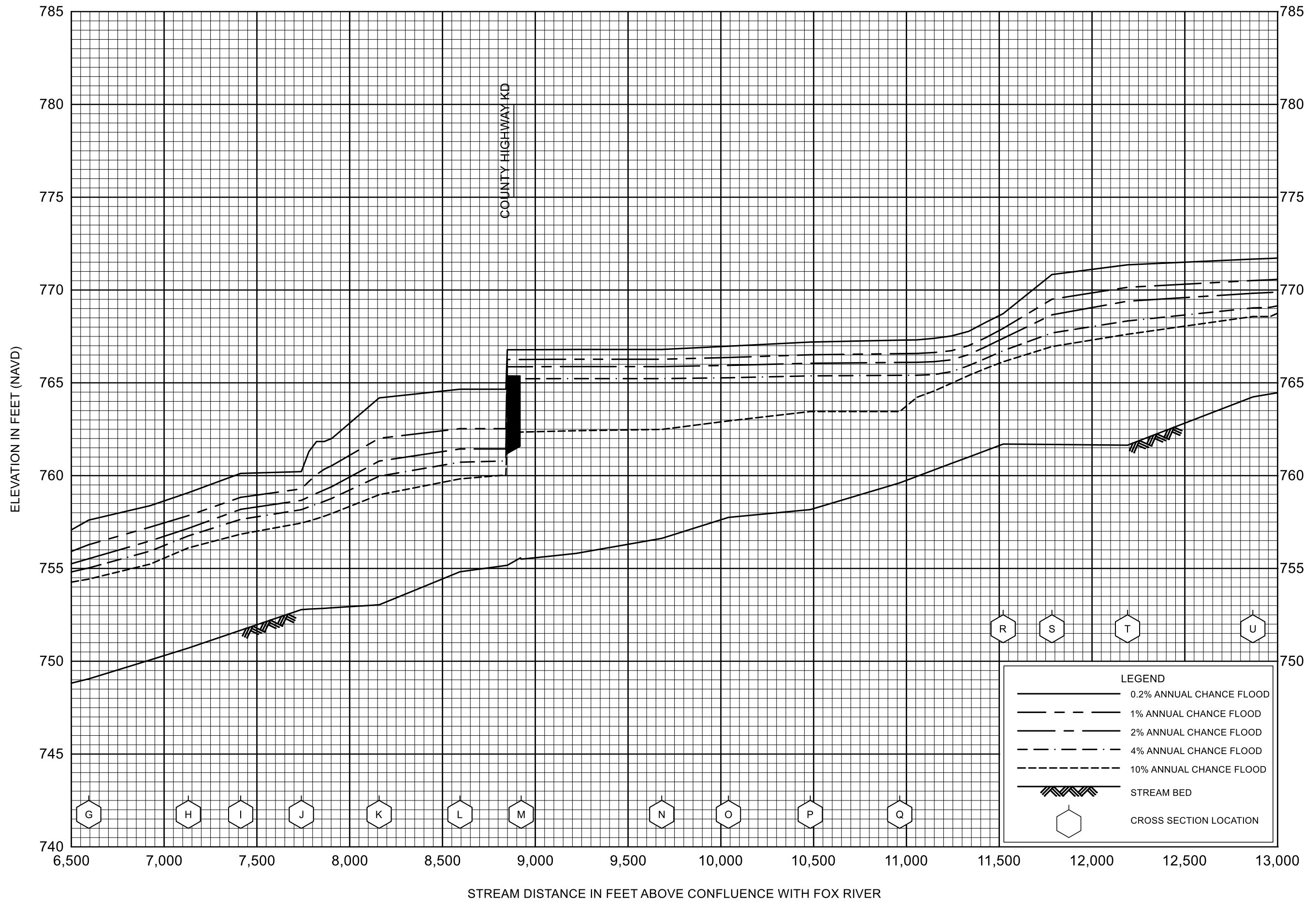


**FLOOD PROFILES**

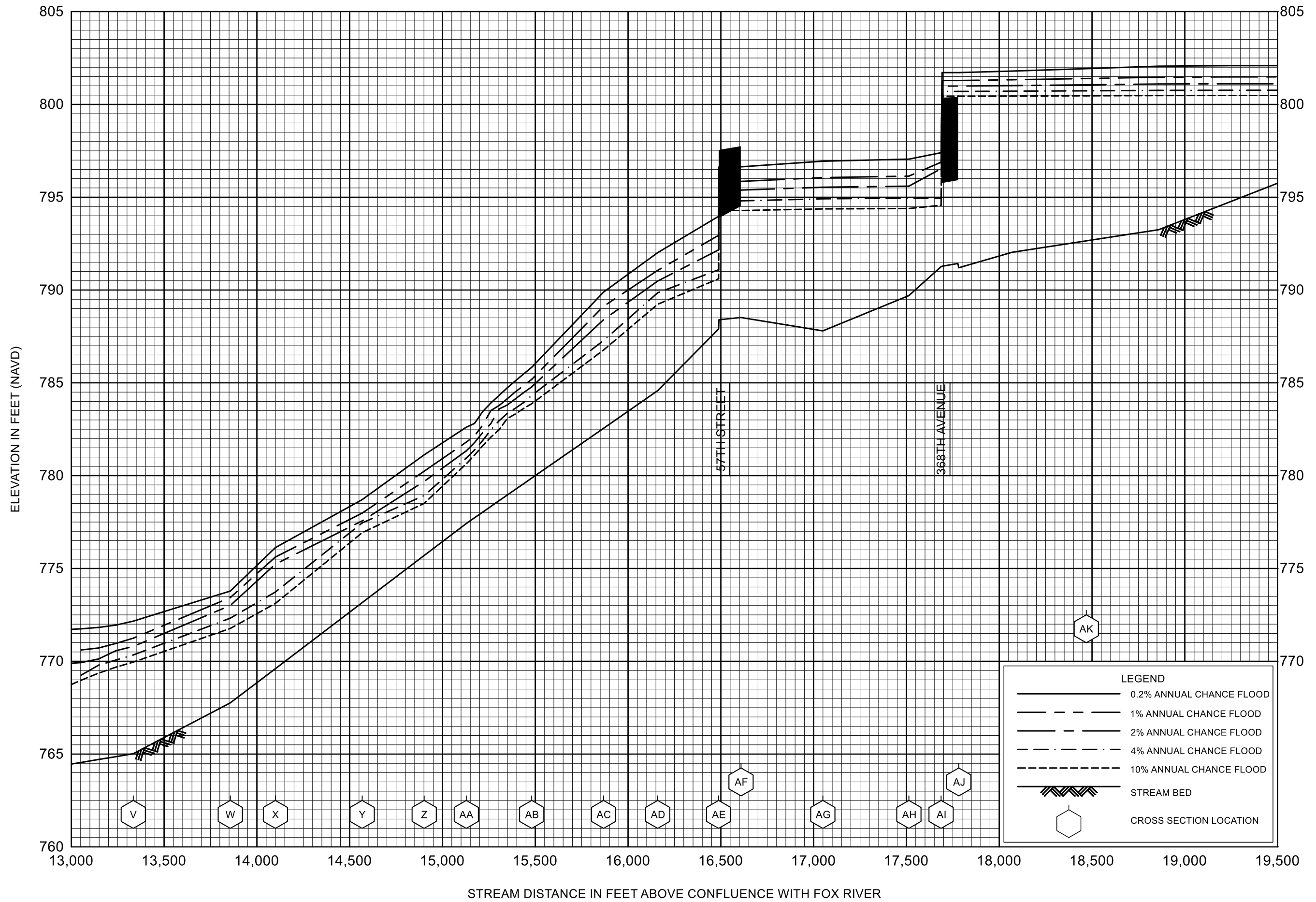
**NEW MUNSTER CREEK**

FEDERAL EMERGENCY MANAGEMENT AGENCY

**KENOSHA COUNTY, WI**  
AND INCORPORATED AREAS





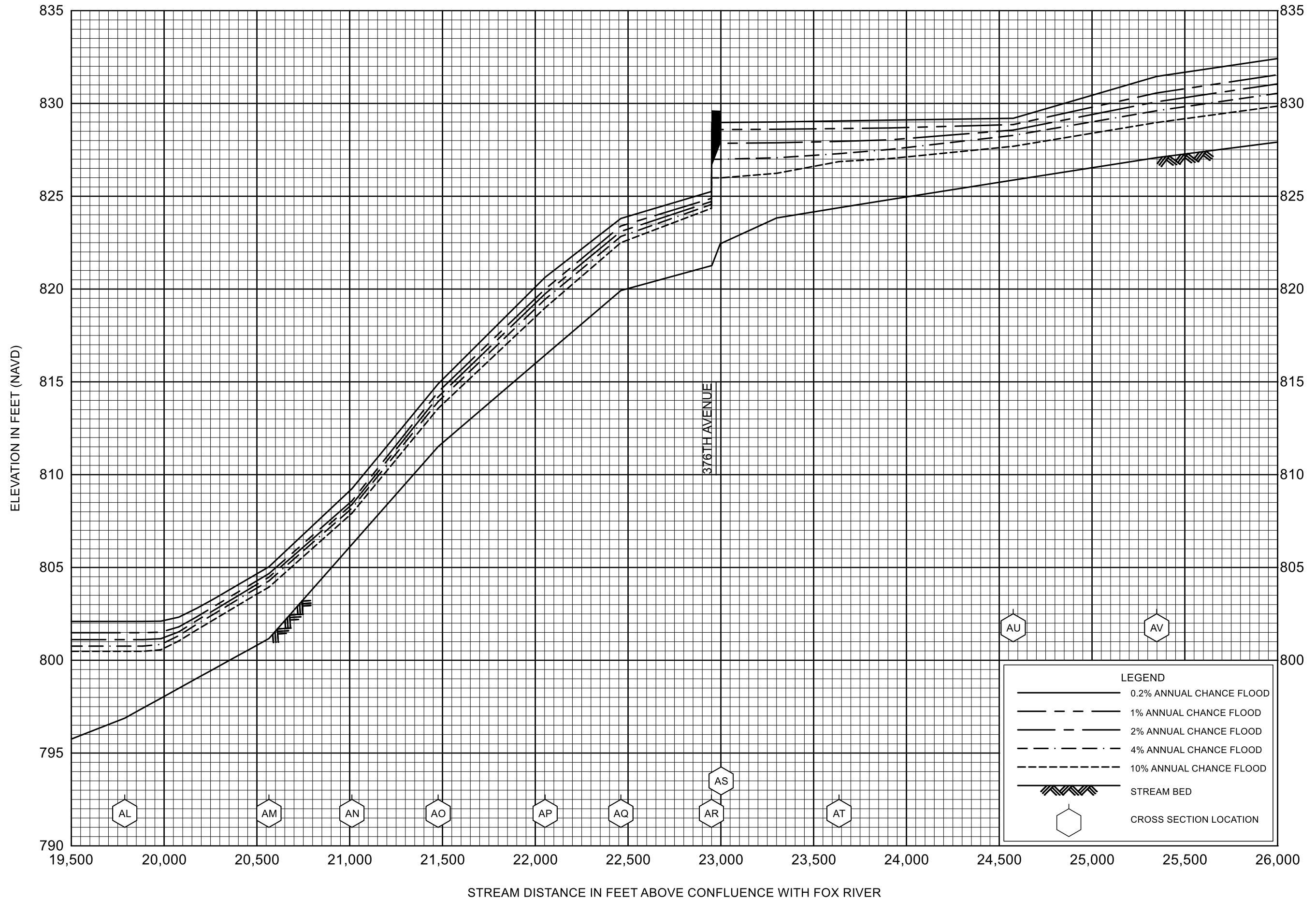


FLOOD PROFILES

NEW MUNSTER CREEK

FEDERAL EMERGENCY MANAGEMENT AGENCY

KENOSHA COUNTY, WI  
AND INCORPORATED AREAS




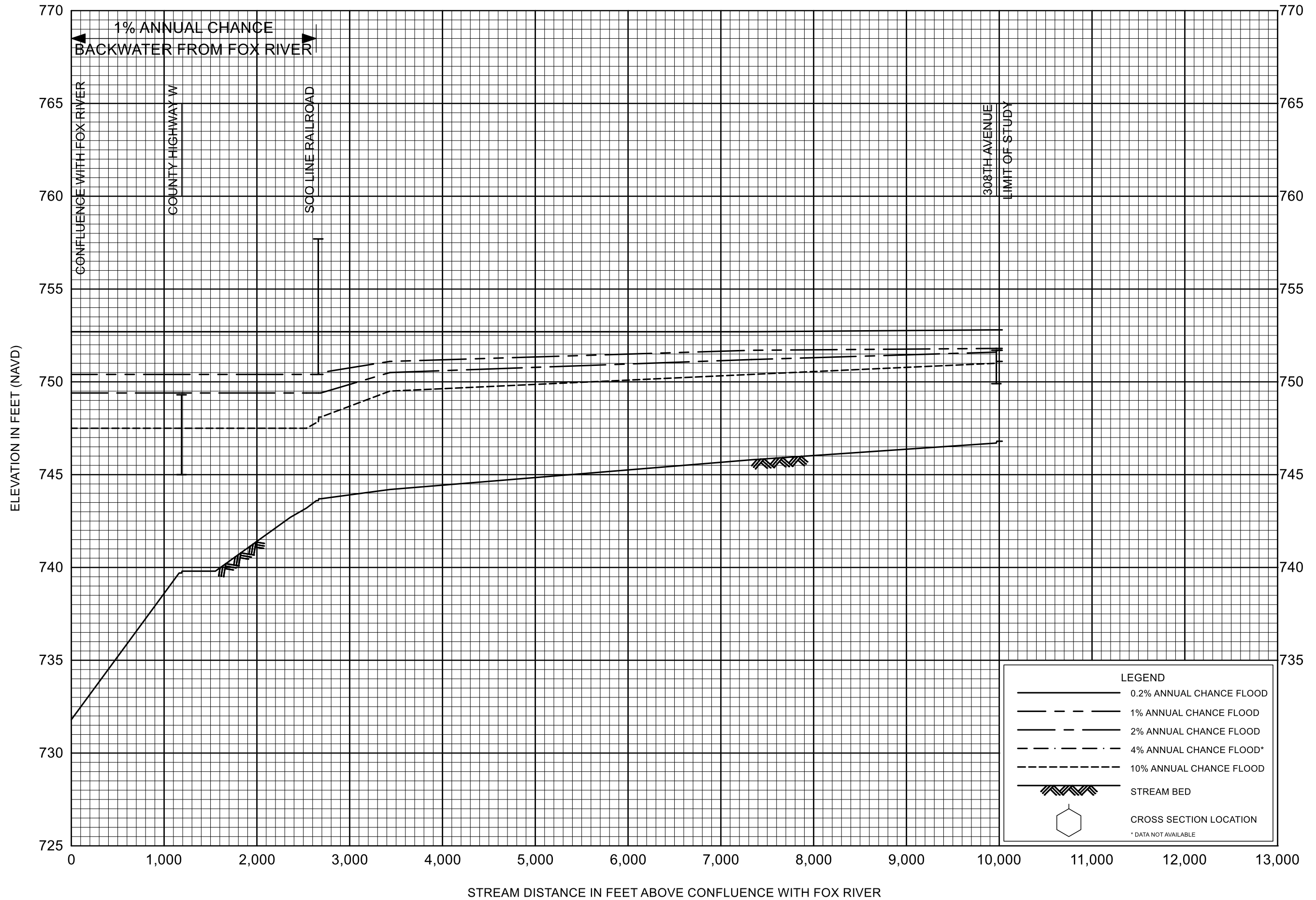
FLOOD PROFILES

NEW MUNSTER CREEK

FEDERAL EMERGENCY MANAGEMENT AGENCY

KENOSHA COUNTY, WI  
AND INCORPORATED AREAS



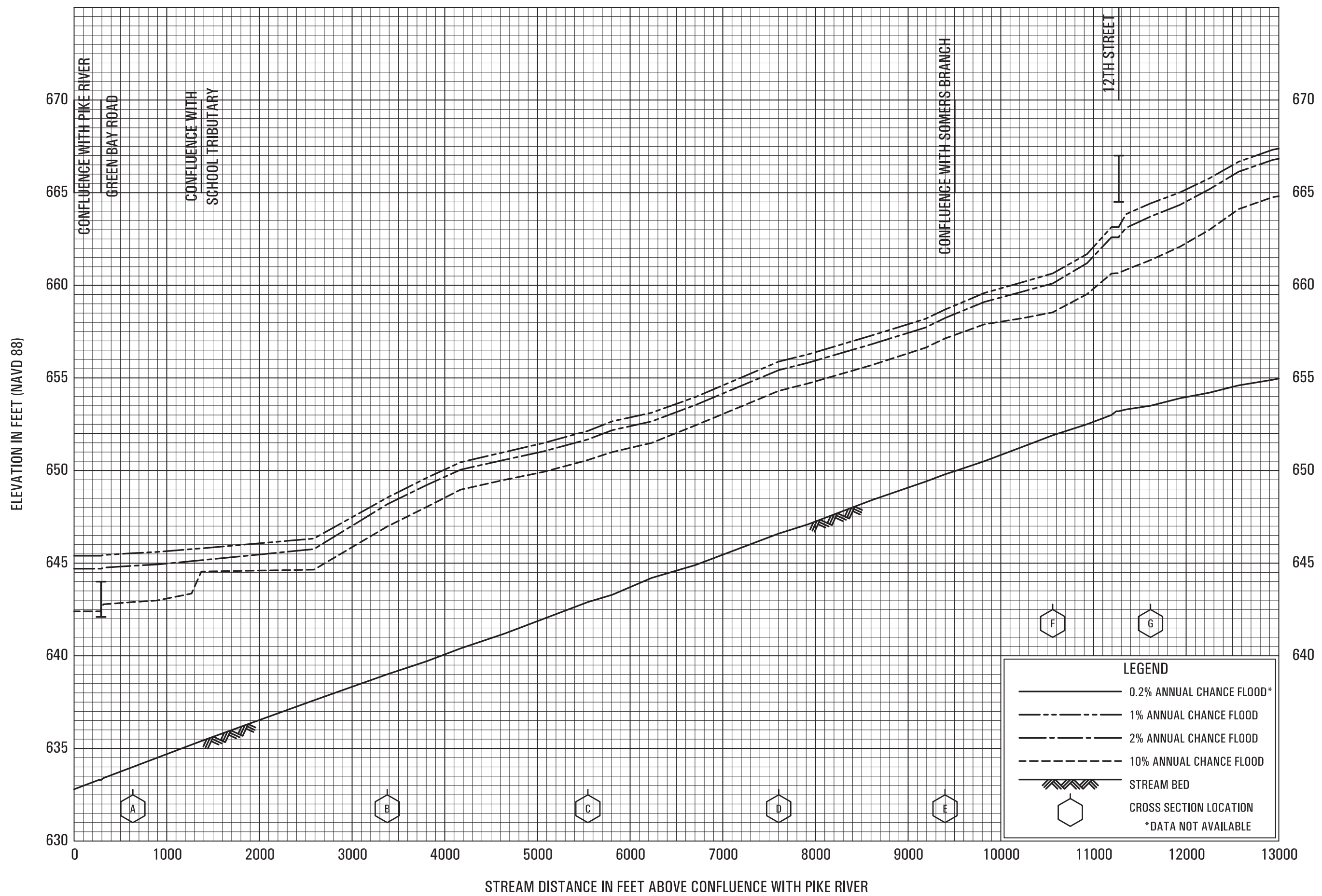


FLOOD PROFILES

PETERSON CREEK

FEDERAL EMERGENCY MANAGEMENT AGENCY

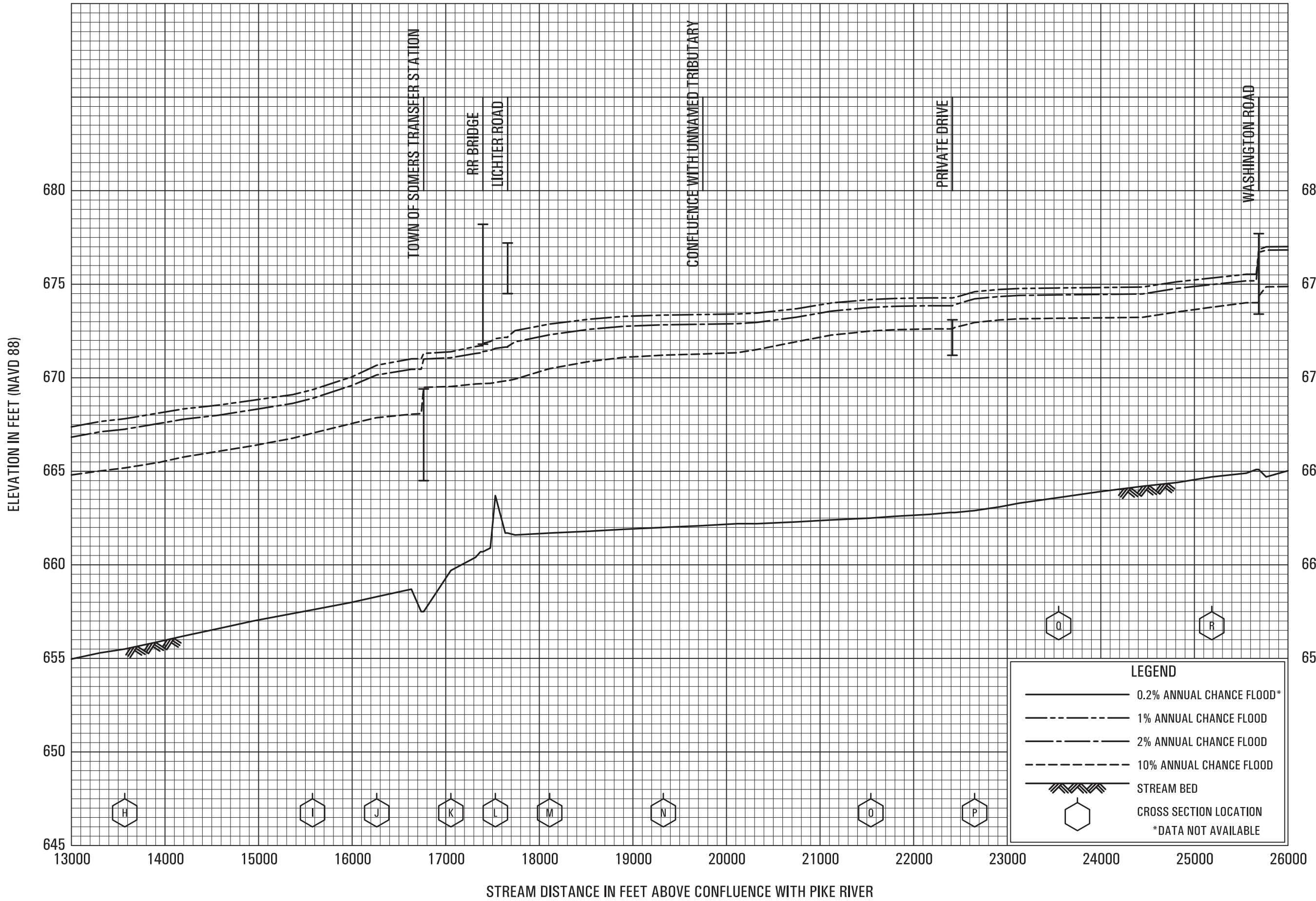
KENOSHA COUNTY, WI  
AND INCORPORATED AREAS



**FLOOD PROFILES**

**PIKE CREEK**

**FEDERAL EMERGENCY MANAGEMENT AGENCY  
KENOSHA COUNTY, WI  
AND INCORPORATED AREAS**

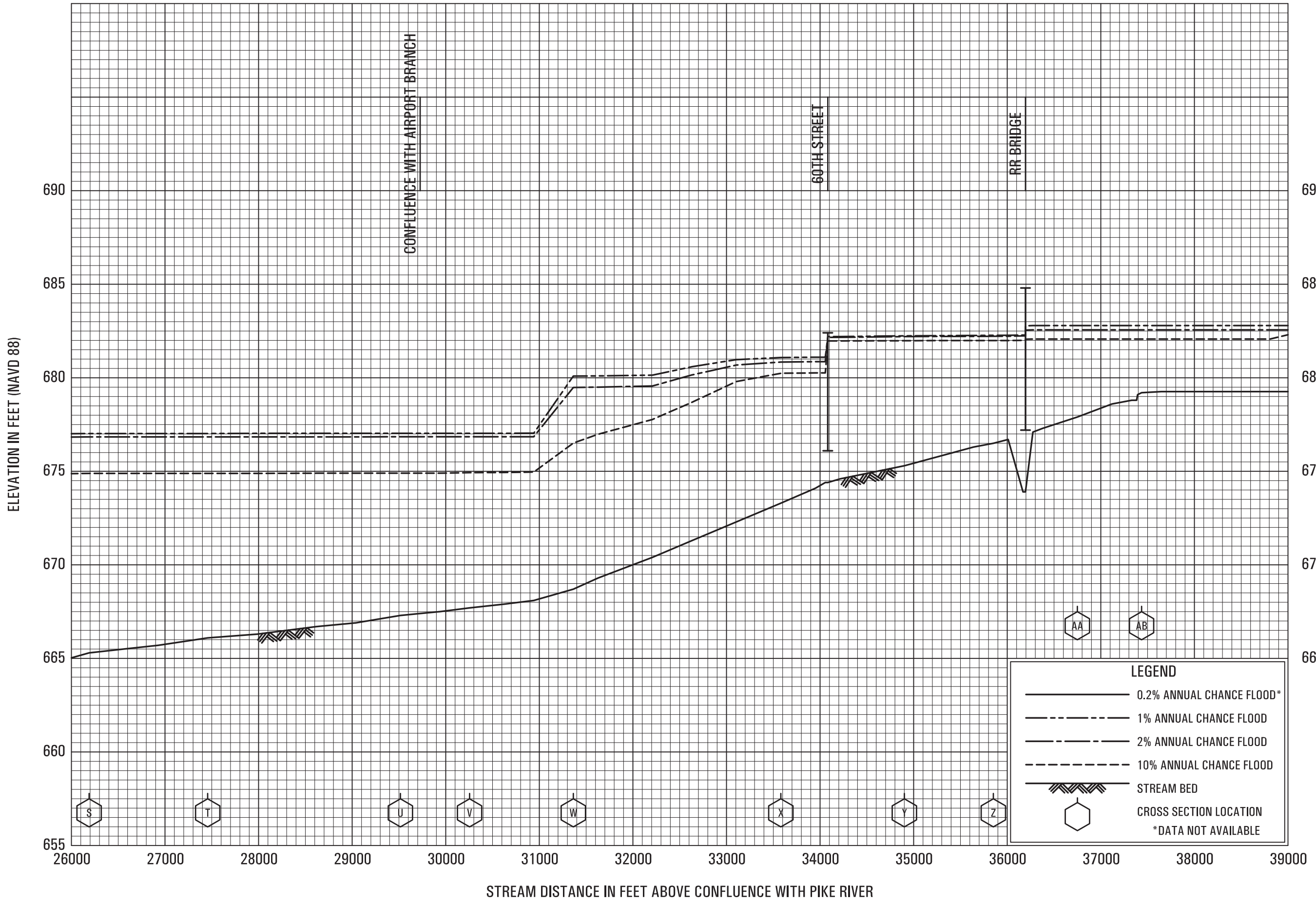


**FLOOD PROFILES**

PIKE CREEK

FEDERAL EMERGENCY MANAGEMENT AGENCY

**KENOSHA COUNTY, WI**  
AND INCORPORATED AREAS




**FLOOD PROFILES**

PIKE CREEK

FEDERAL EMERGENCY MANAGEMENT AGENCY

**KENOSHA COUNTY, WI**  
AND INCORPORATED AREAS



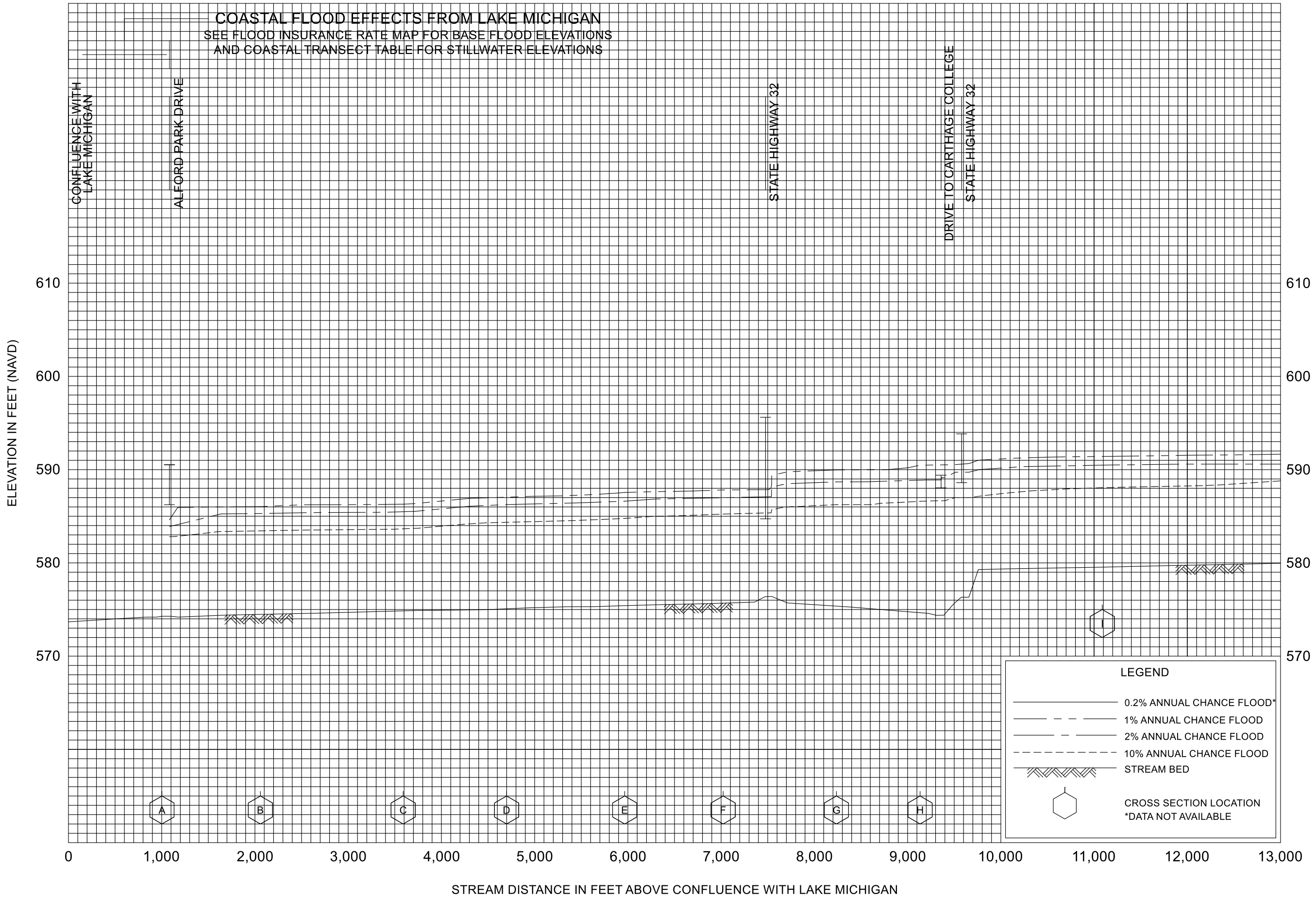
**FLOOD PROFILES**

PIKE CREEK

FEDERAL EMERGENCY MANAGEMENT AGENCY  
**KENOSHA COUNTY, WI**  
 AND INCORPORATED AREAS



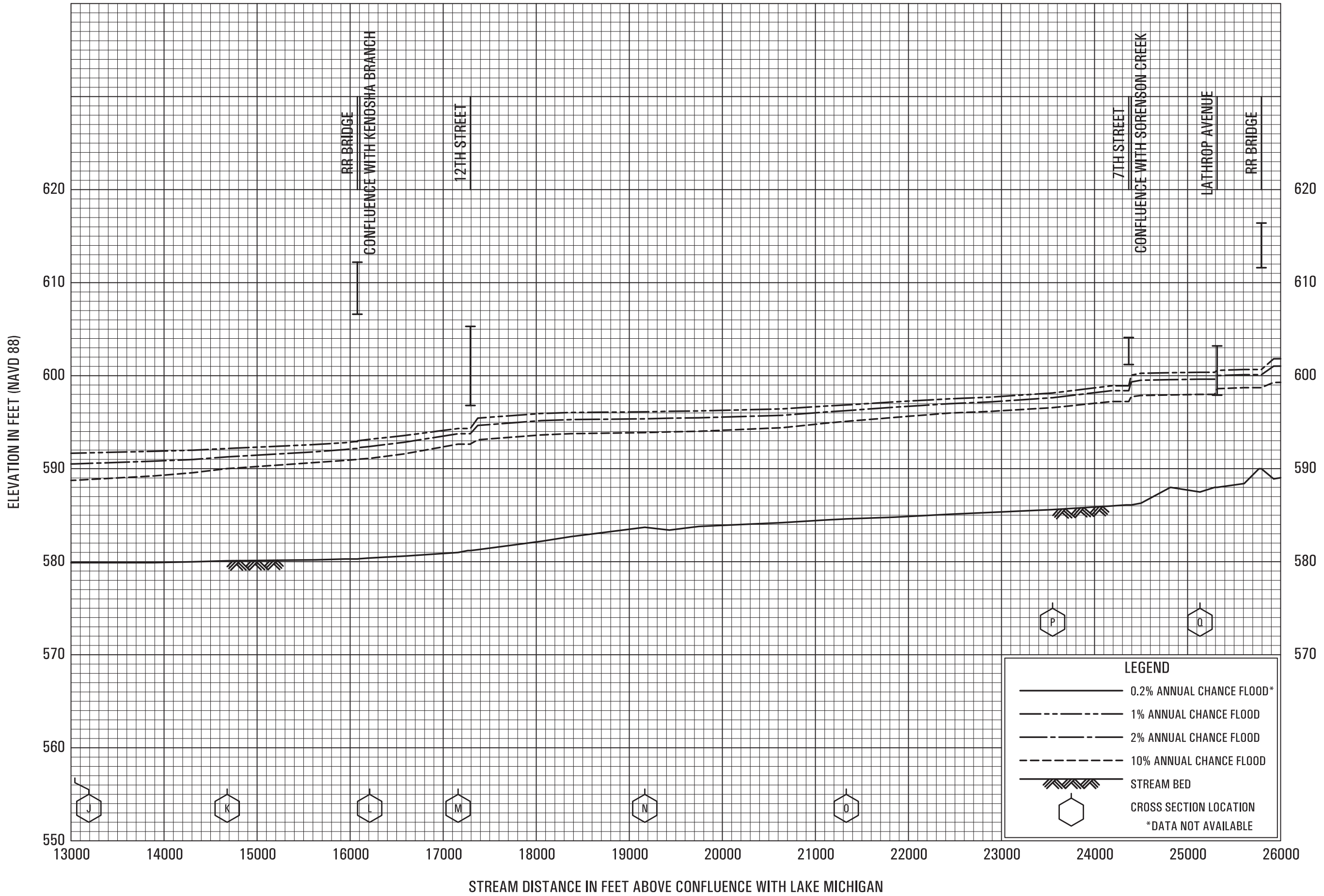
**COASTAL FLOOD EFFECTS FROM LAKE MICHIGAN**  
 SEE FLOOD INSURANCE RATE MAP FOR BASE FLOOD ELEVATIONS  
 AND COASTAL TRANSECT TABLE FOR STILLWATER ELEVATIONS



**FLOOD PROFILES**

PIKE RIVER

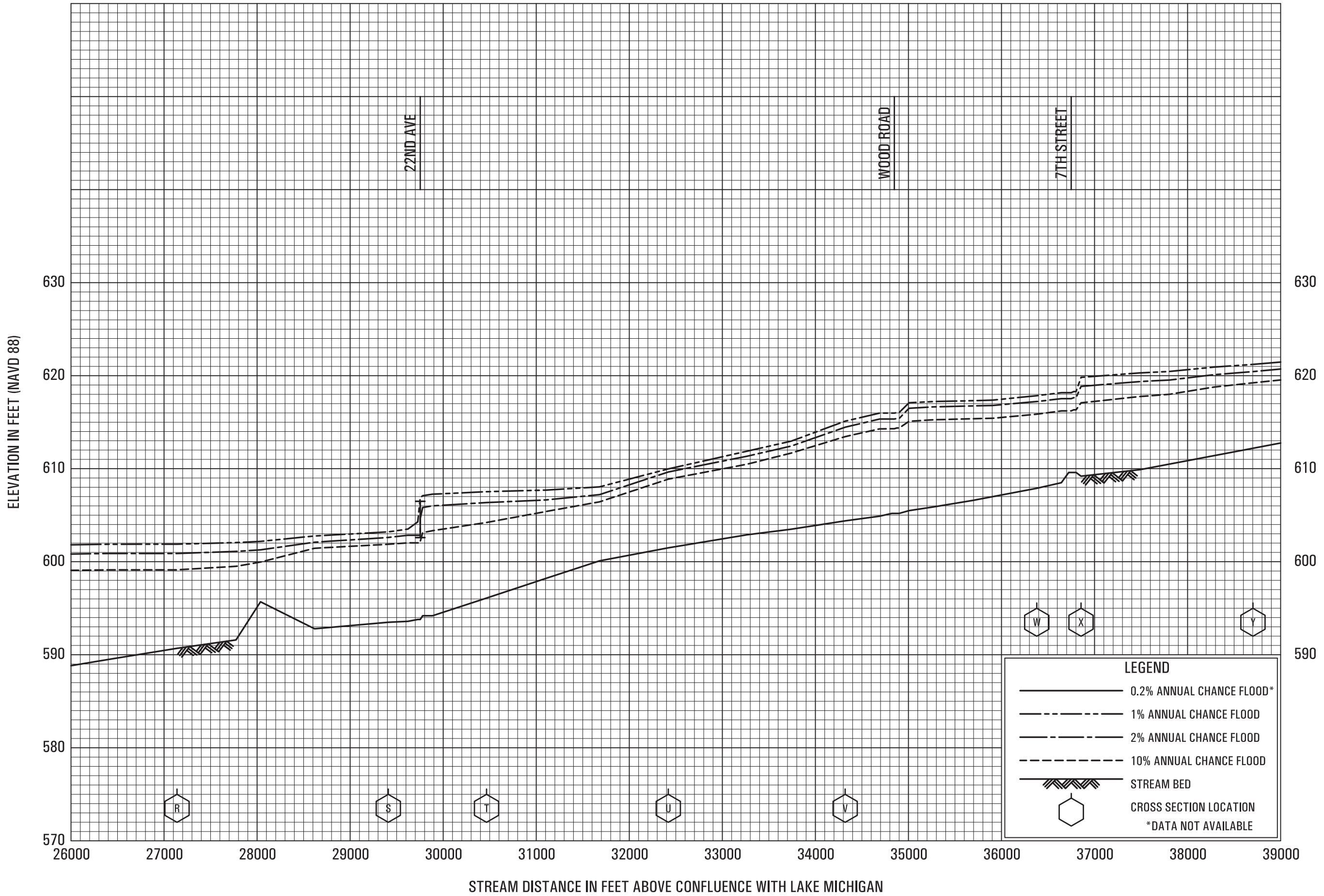
FEDERAL EMERGENCY MANAGEMENT AGENCY  
**KENOSHA COUNTY, WI**  
 AND INCORPORATED AREAS



**FLOOD PROFILES**

PIKE RIVER

FEDERAL EMERGENCY MANAGEMENT AGENCY  
**KENOSHA COUNTY, WI**  
 AND INCORPORATED AREAS

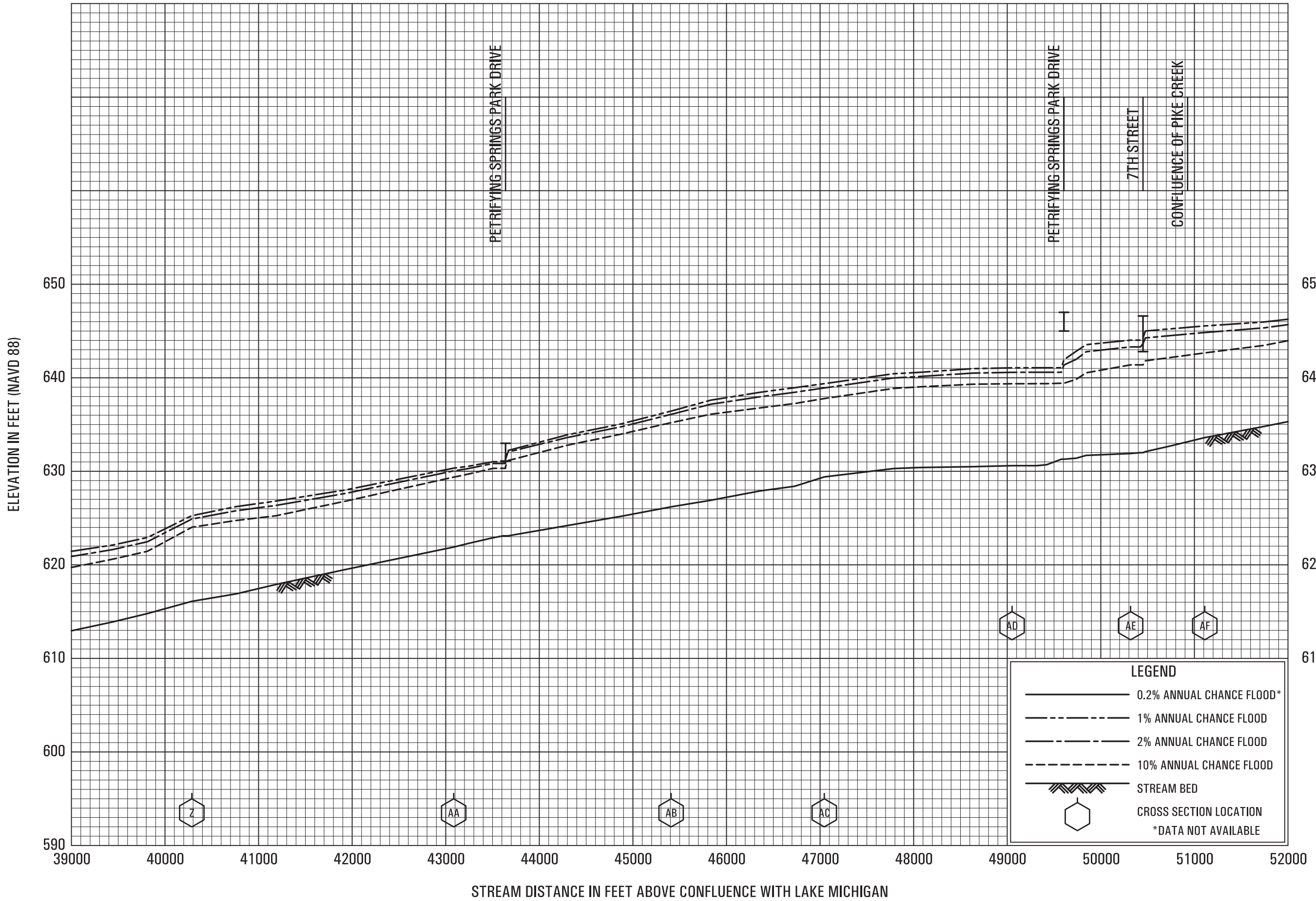


**FLOOD PROFILES**

PIKE RIVER

FEDERAL EMERGENCY MANAGEMENT AGENCY

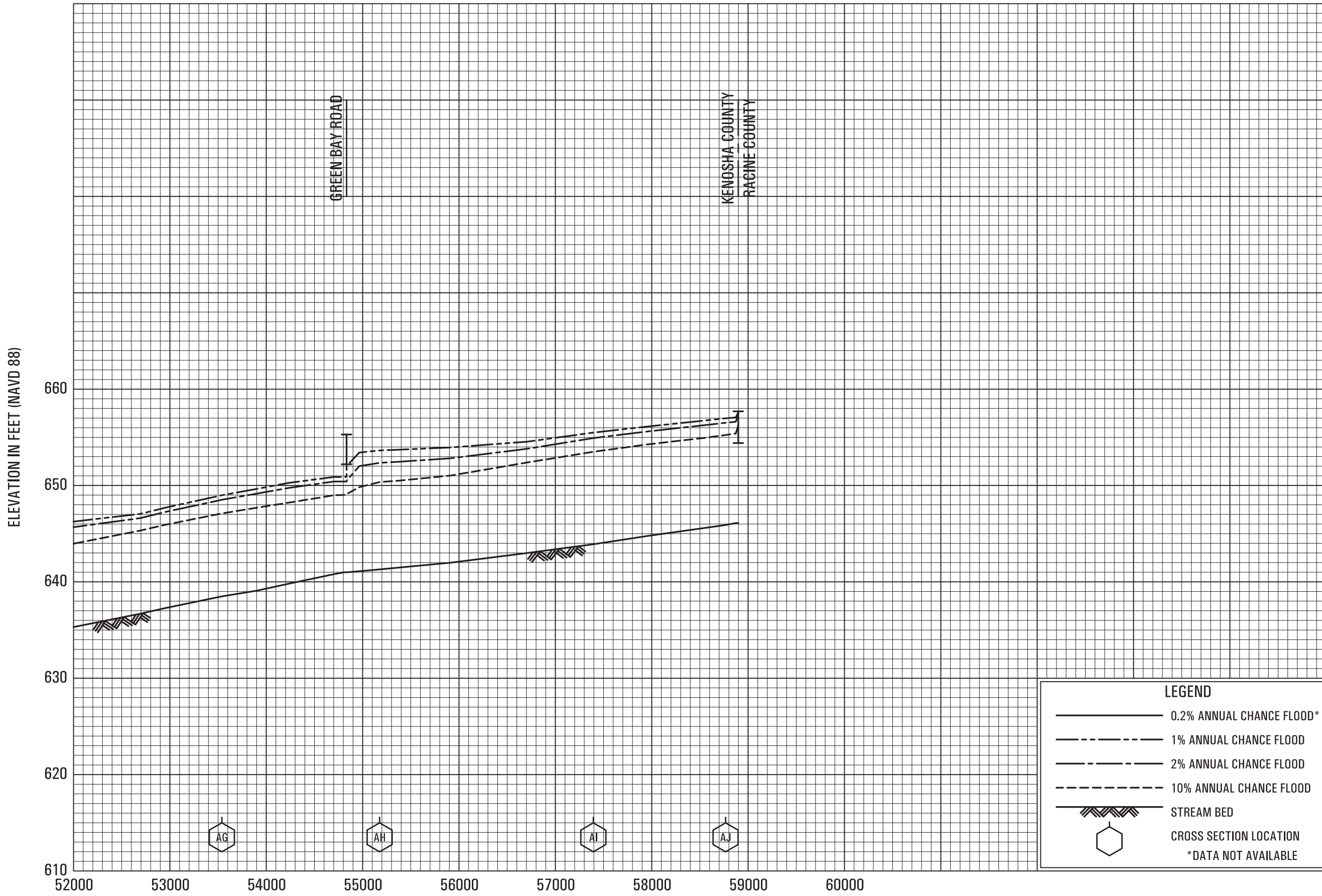
**KENOSHA COUNTY, WI**  
AND INCORPORATED AREAS



FLOOD PROFILES

PIKE RIVER

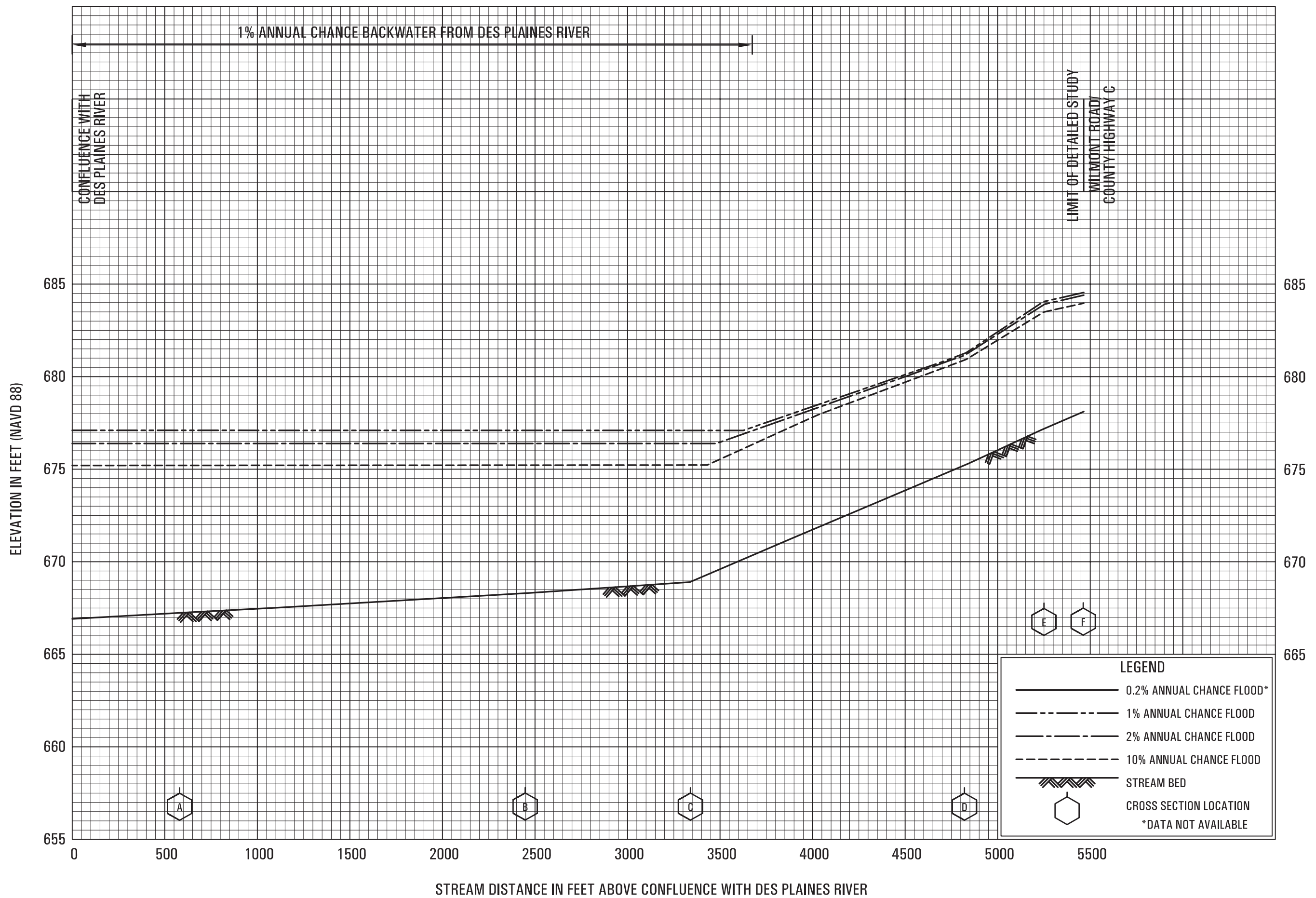
FEDERAL EMERGENCY MANAGEMENT AGENCY  
**KENOSHA COUNTY, WI**  
 AND INCORPORATED AREAS



**FLOOD PROFILES**

PIKE RIVER

FEDERAL EMERGENCY MANAGEMENT AGENCY  
**KENOSHA COUNTY, WI**  
 AND INCORPORATED AREAS

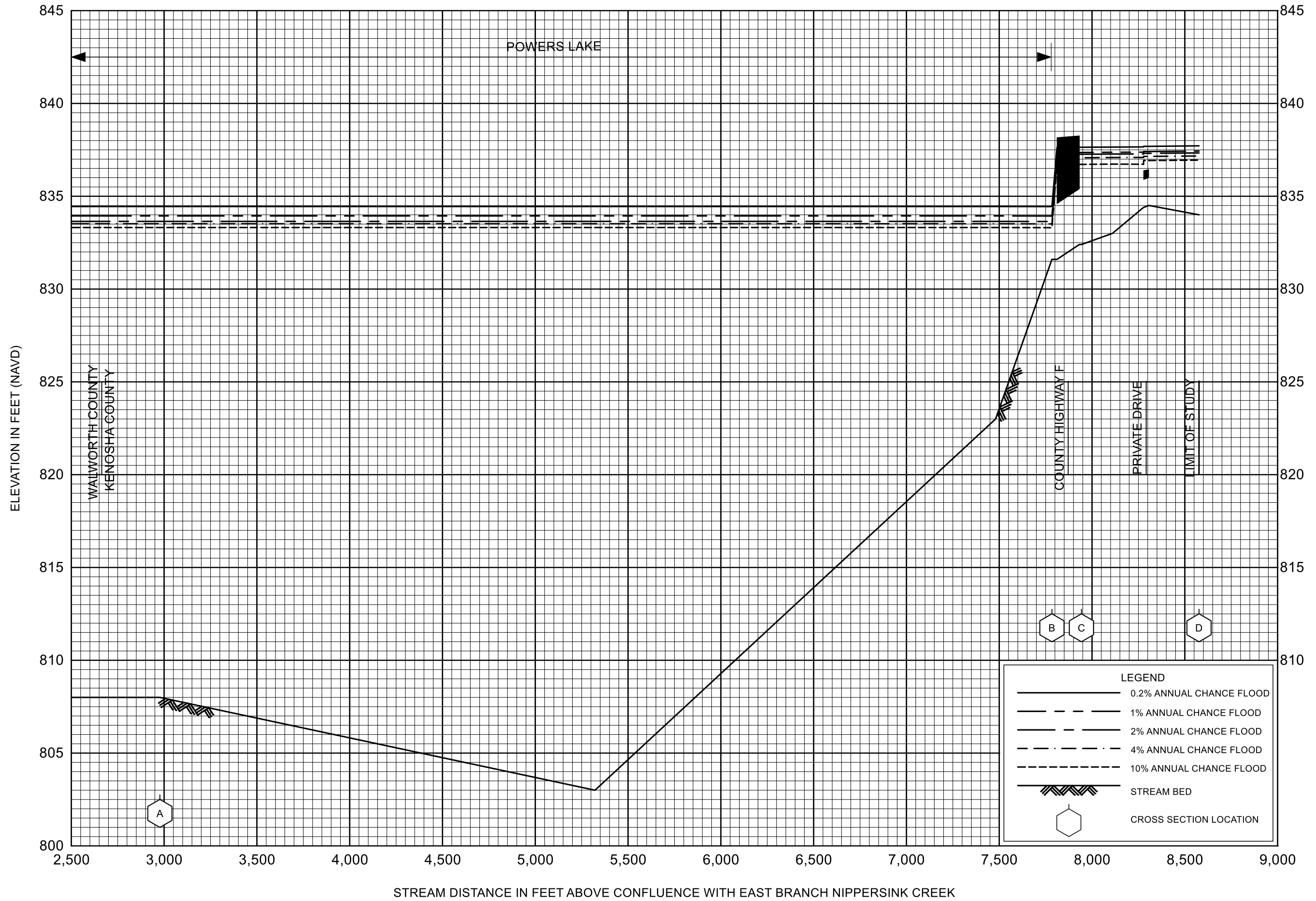


**FLOOD PROFILES**

PLEASANT PRAIRIE TRIBUTARY

FEDERAL EMERGENCY MANAGEMENT AGENCY

**KENOSHA COUNTY, WI**  
AND INCORPORATED AREAS

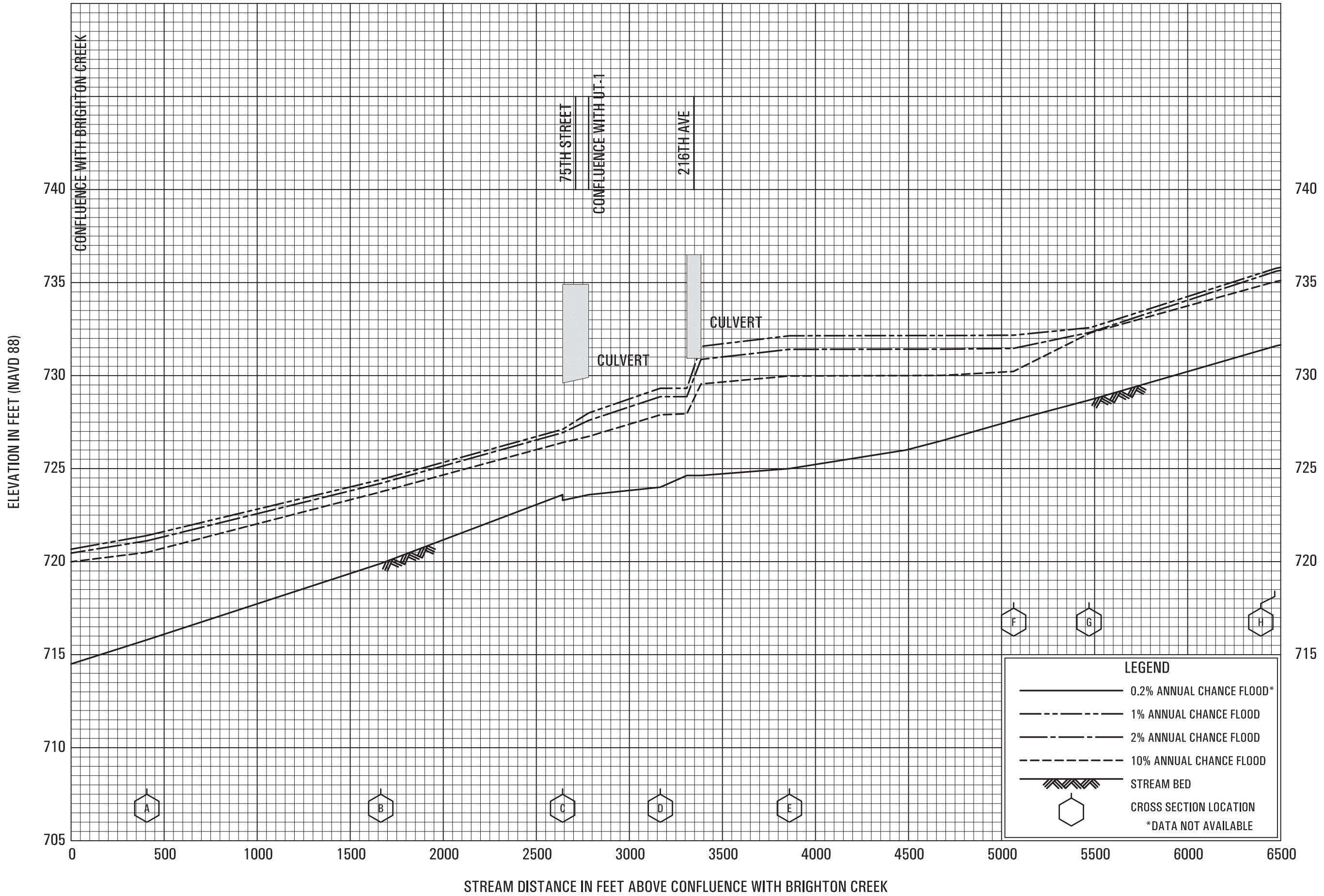


FLOOD PROFILES

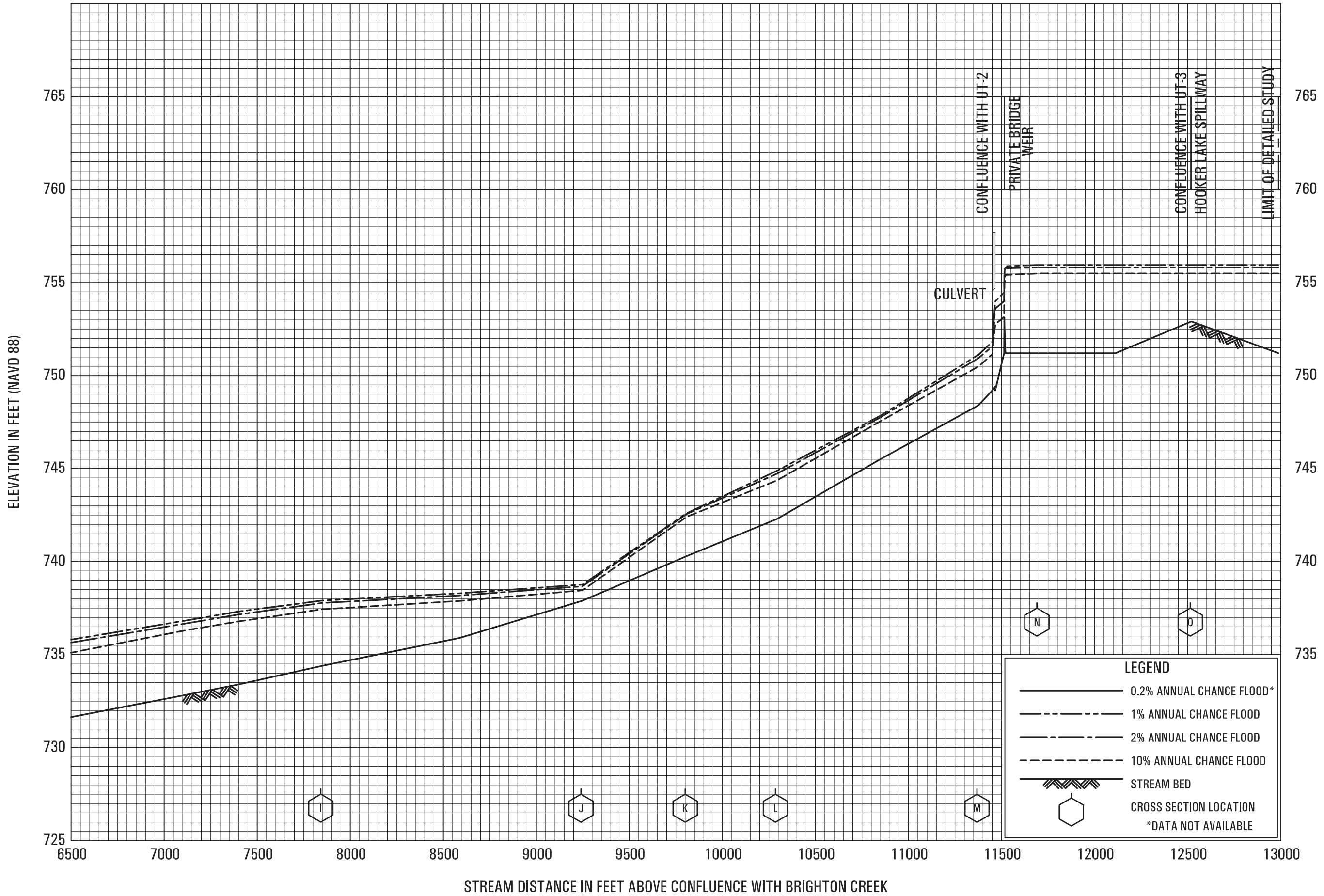
POWERS LAKE TRIBUTARY

FEDERAL EMERGENCY MANAGEMENT AGENCY

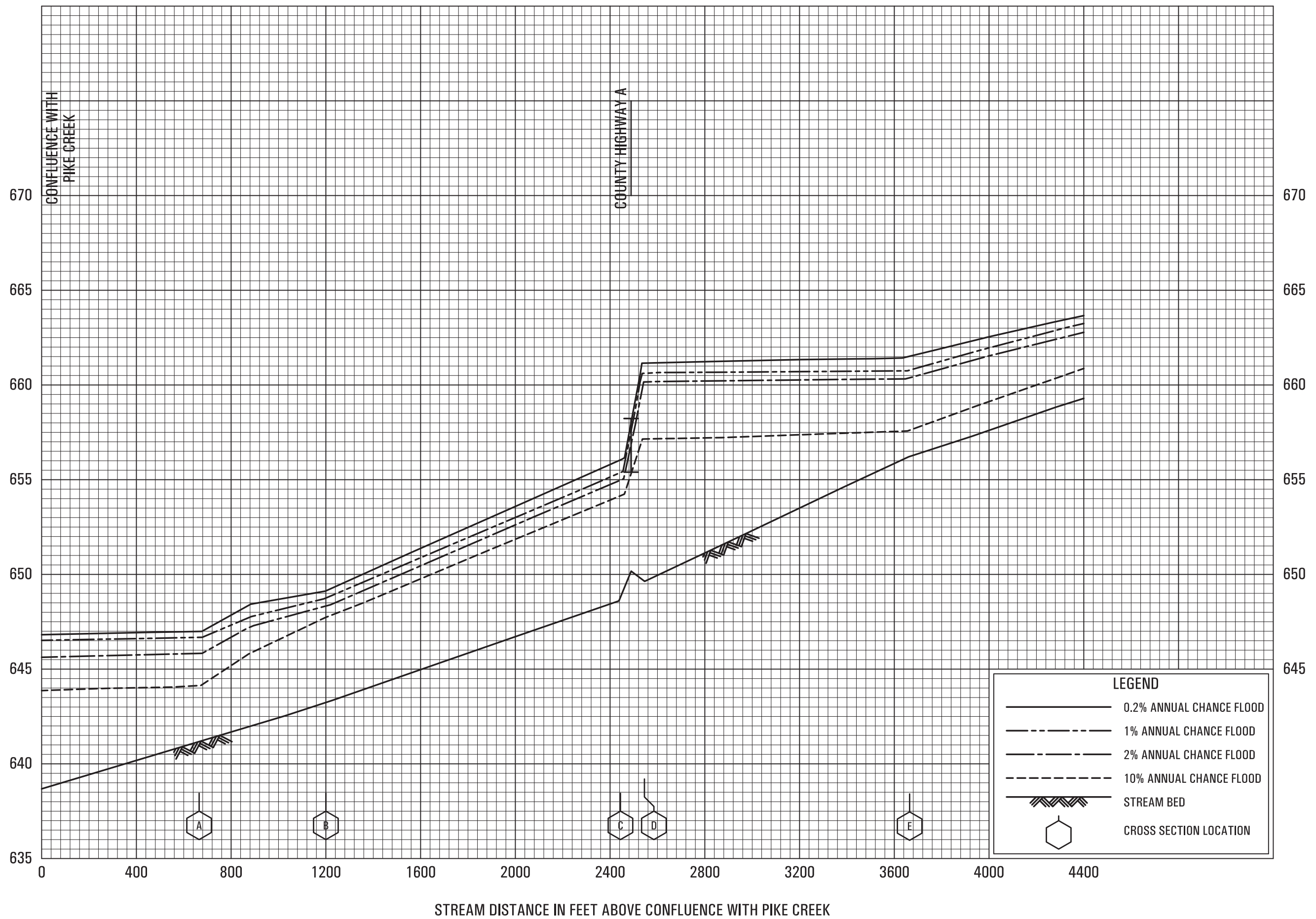
KENOSHA COUNTY, WI  
AND INCORPORATED AREAS







ELEVATION IN FEET (NAVD 88)

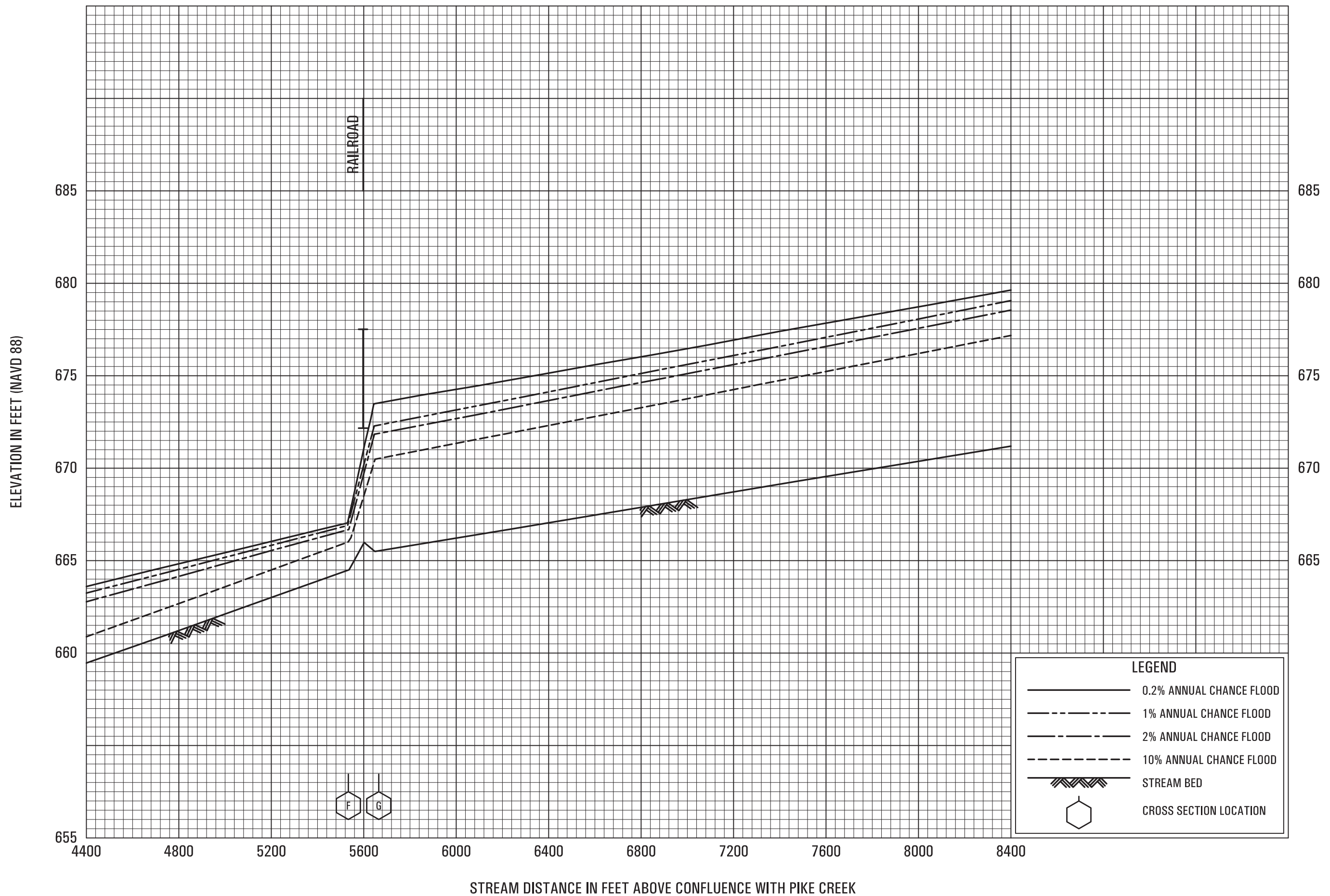


STREAM DISTANCE IN FEET ABOVE CONFLUENCE WITH PIKE CREEK

FLOOD PROFILES

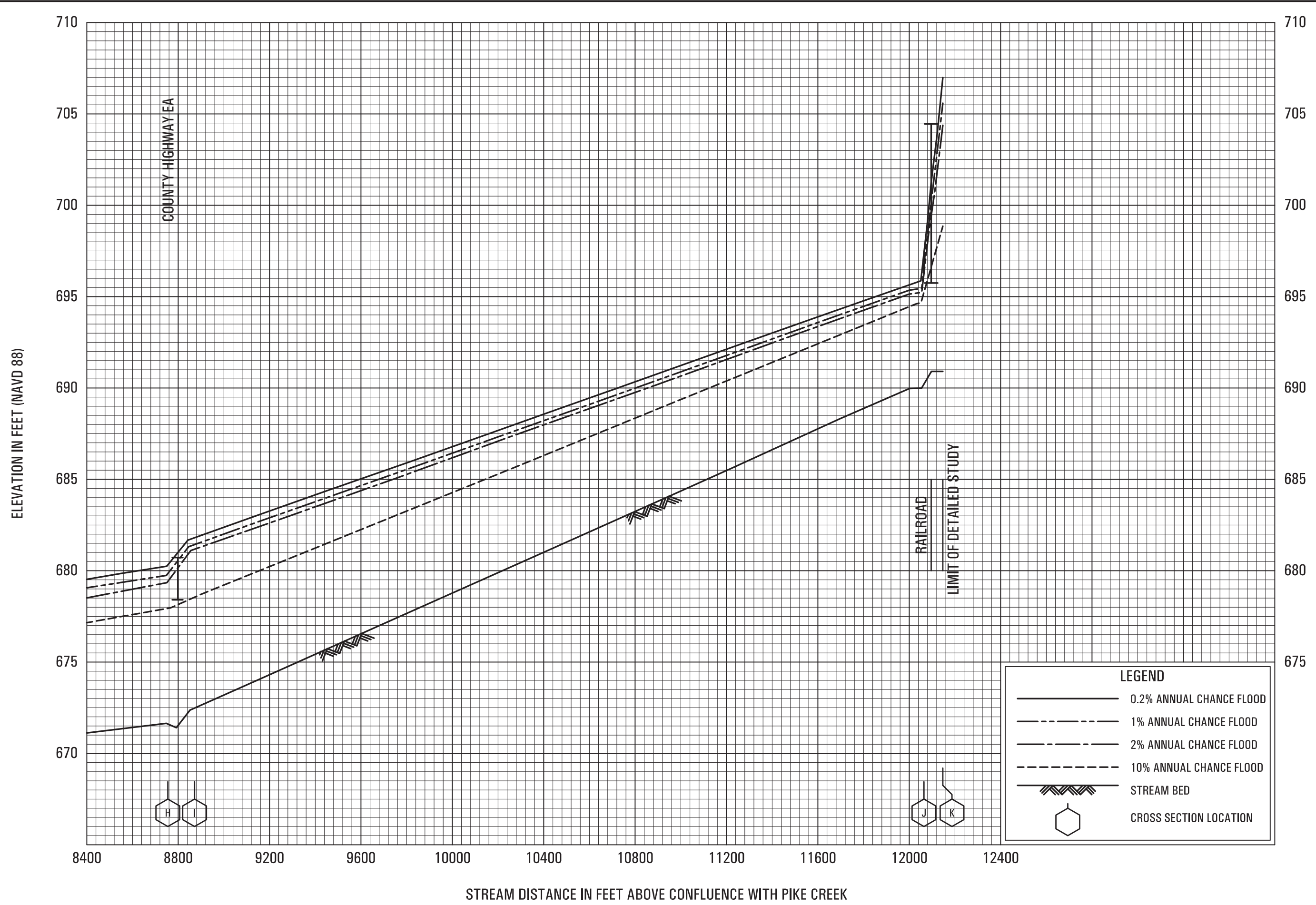
SCHOOL TRIBUTARY

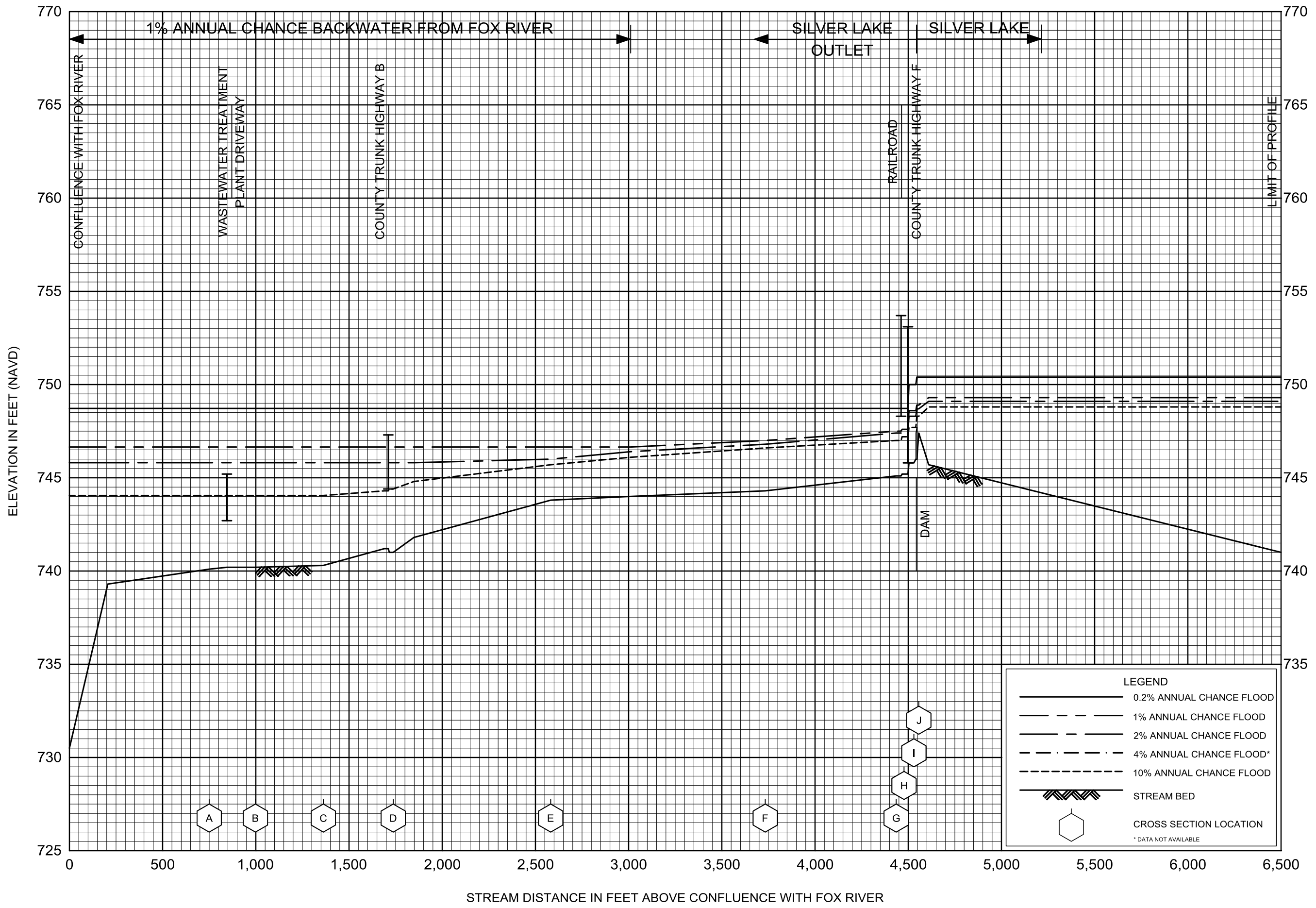
FEDERAL EMERGENCY MANAGEMENT AGENCY  
KENOSHA COUNTY, WI  
AND INCORPORATED AREAS



**FLOOD PROFILES**  
SCHOOL TRIBUTARY

FEDERAL EMERGENCY MANAGEMENT AGENCY  
**KENOSHA COUNTY, WI**  
AND INCORPORATED AREAS

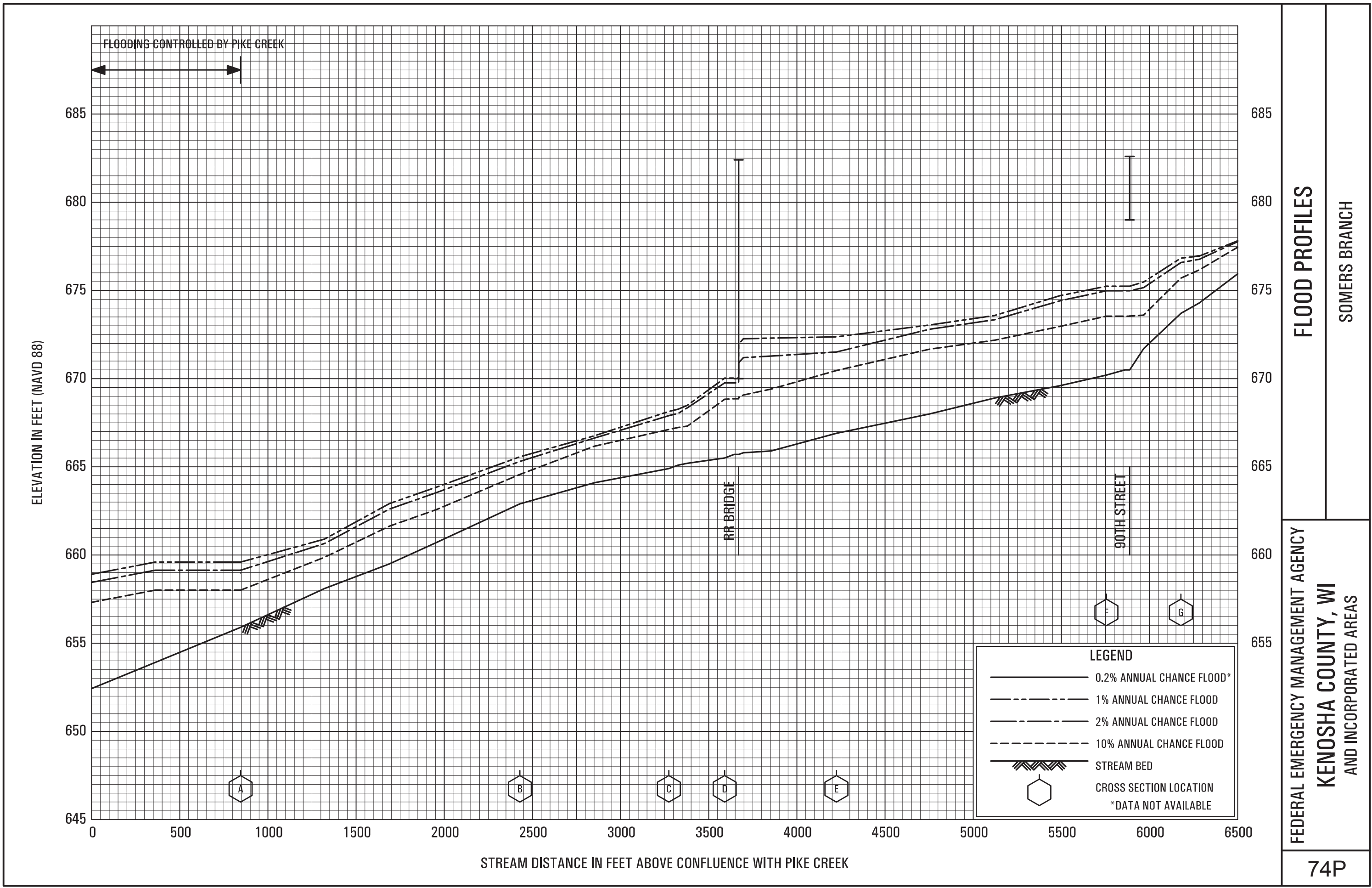


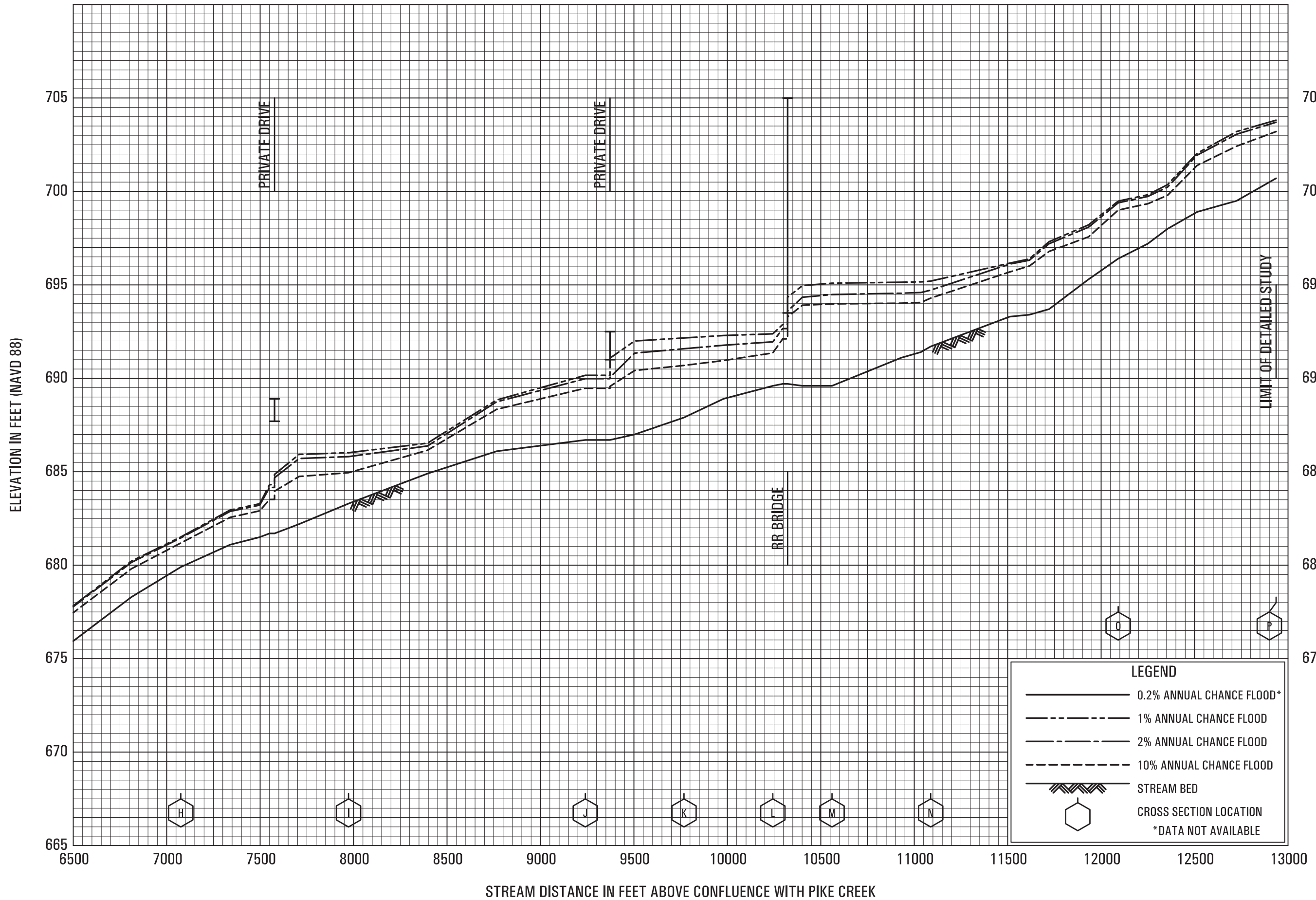


**FLOOD PROFILES**

**SILVER LAKE OUTLET & SILVER LAKE**

FEDERAL EMERGENCY MANAGEMENT AGENCY  
**KENOSHA COUNTY, WI**  
 AND INCORPORATED AREAS

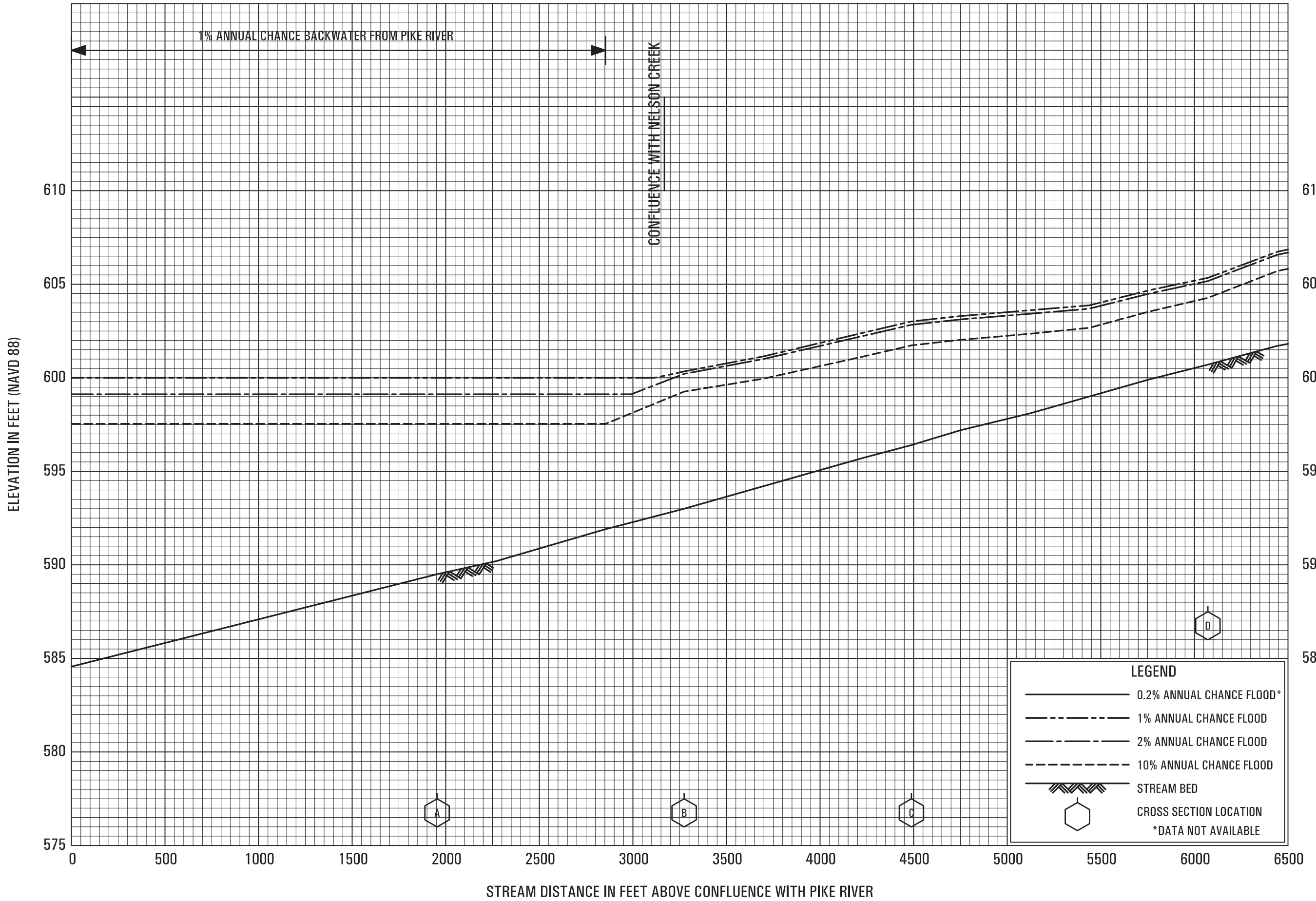




**FLOOD PROFILES**

SOMERS BRANCH

FEDERAL EMERGENCY MANAGEMENT AGENCY  
**KENOSHA COUNTY, WI**  
 AND INCORPORATED AREAS



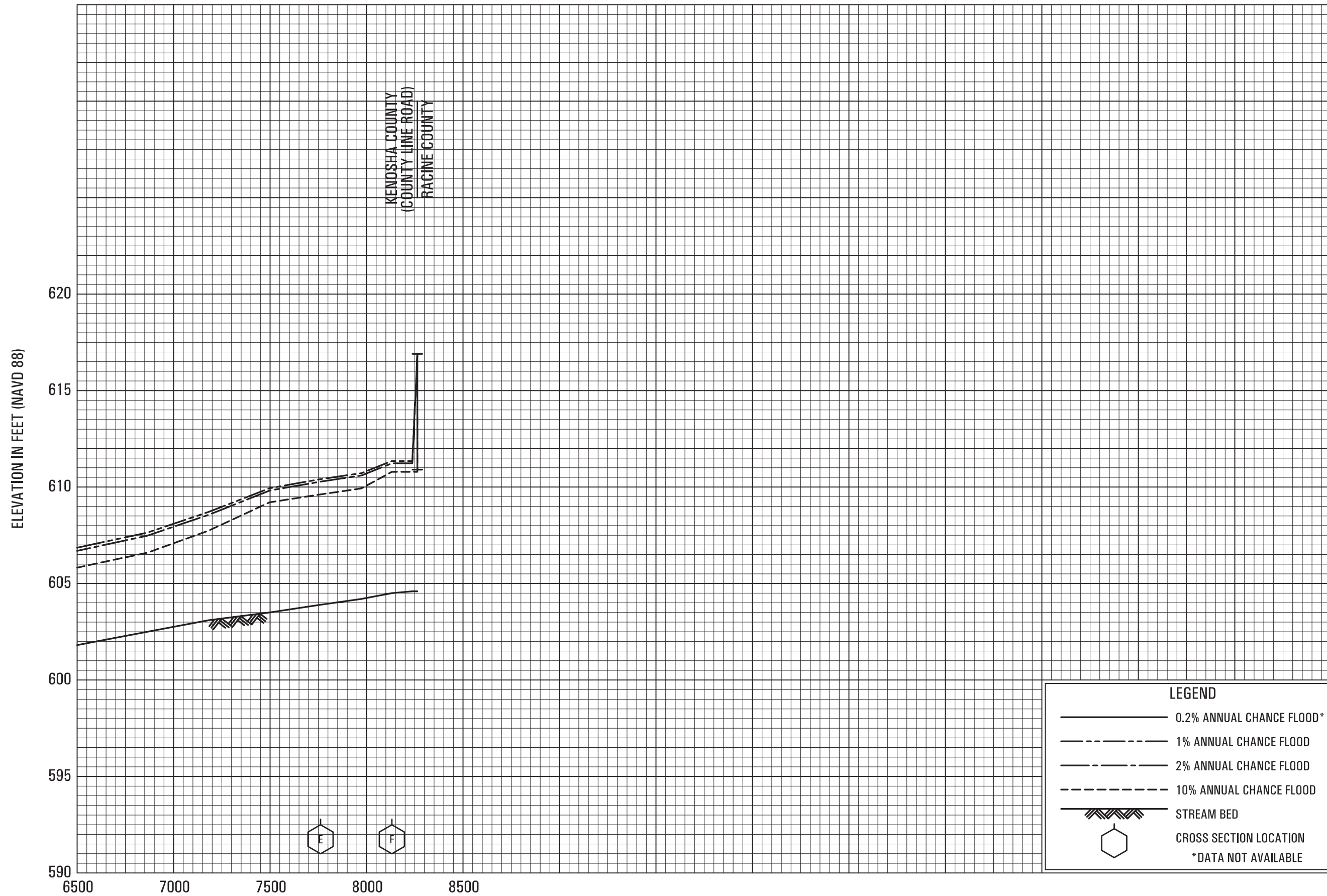
**FLOOD PROFILES**

**SORENSEN CREEK**

FEDERAL EMERGENCY MANAGEMENT AGENCY

**KENOSHA COUNTY, WI**  
AND INCORPORATED AREAS



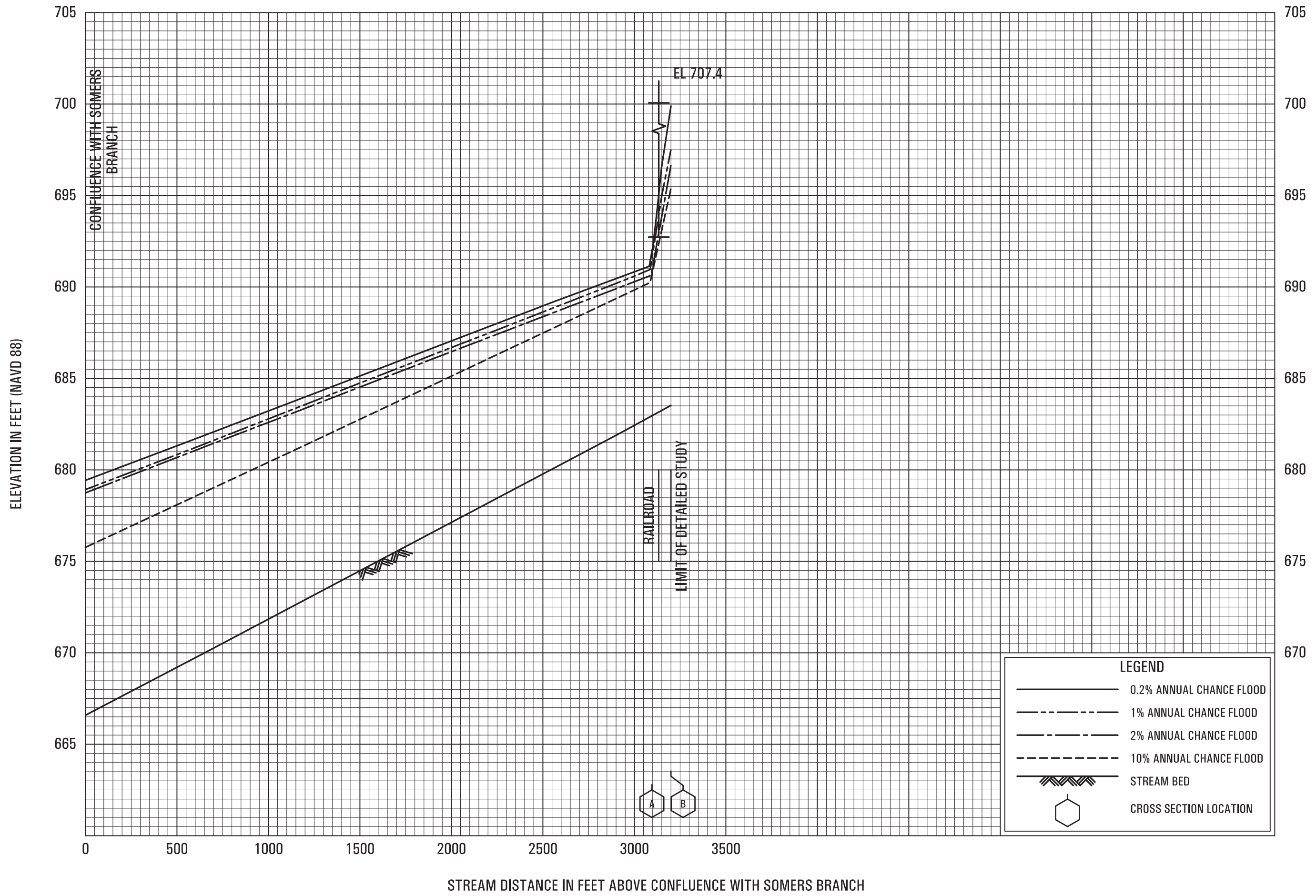


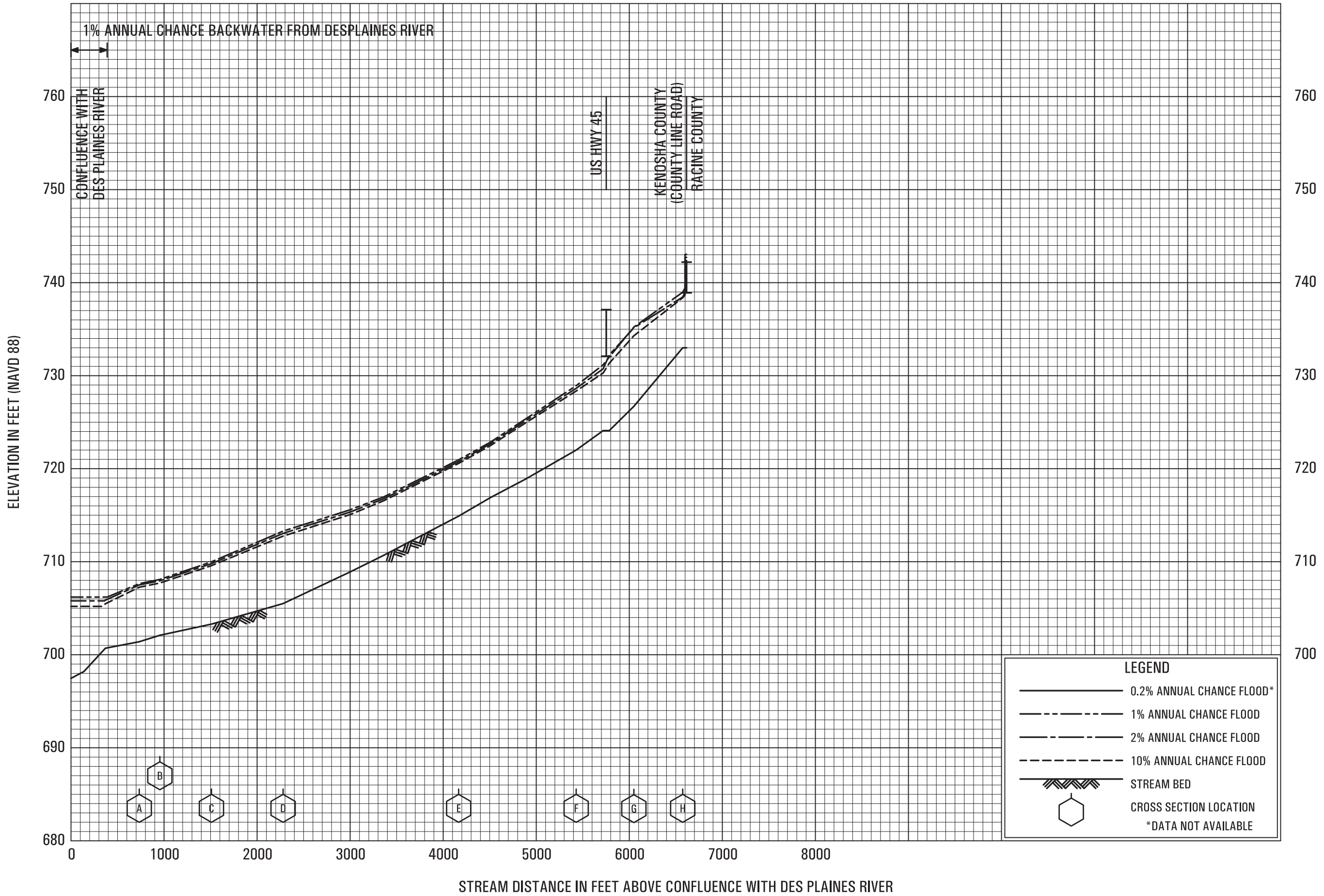
KENOSHA COUNTY  
(COUNTY LINE ROAD)  
RACINE COUNTY

**FLOOD PROFILES**

SORENSEN CREEK

FEDERAL EMERGENCY MANAGEMENT AGENCY  
**KENOSHA COUNTY, WI**  
AND INCORPORATED AREAS

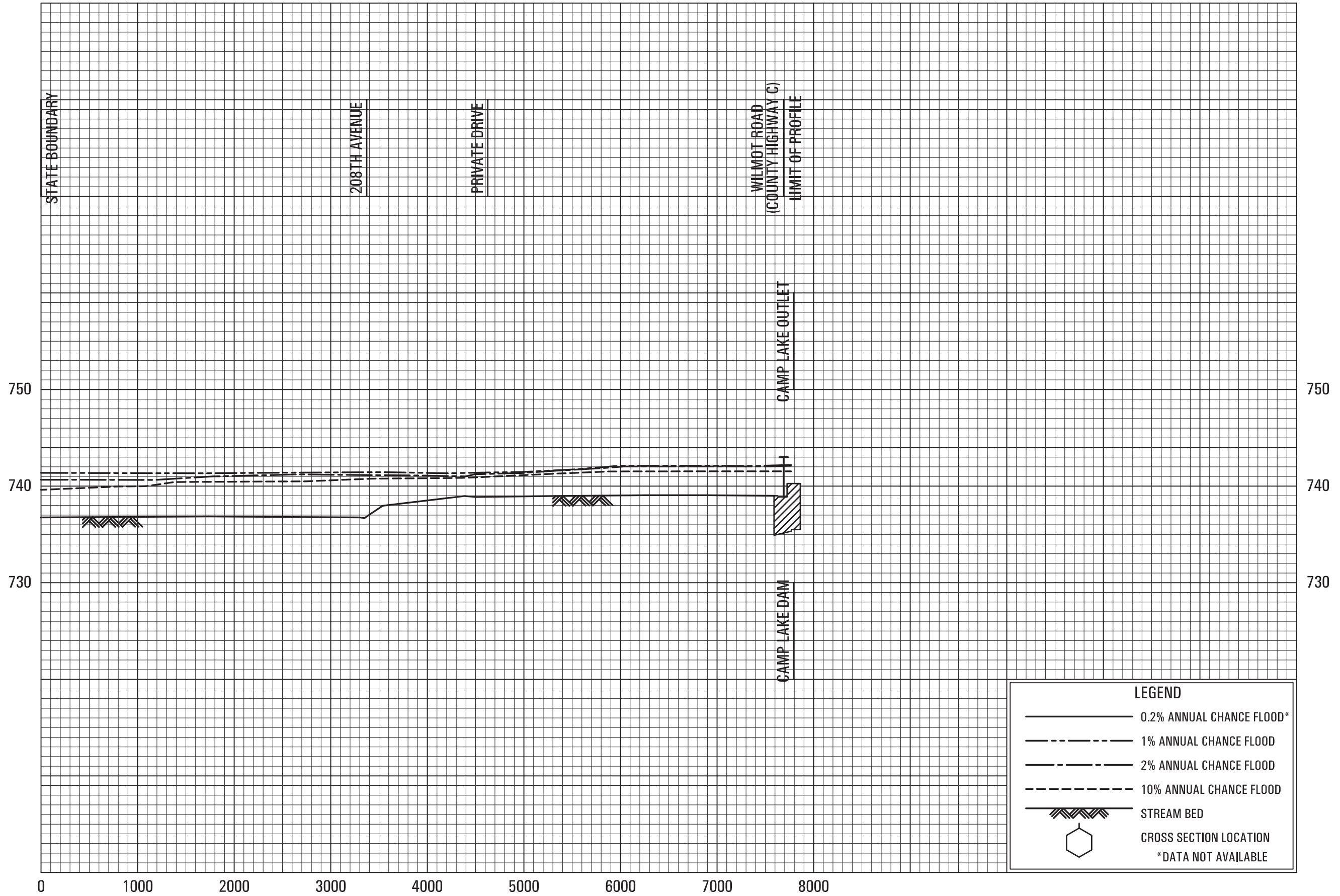




**LEGEND**

- 0.2% ANNUAL CHANCE FLOOD\*
- 1% ANNUAL CHANCE FLOOD
- 2% ANNUAL CHANCE FLOOD
- 10% ANNUAL CHANCE FLOOD
- STREAM BED
- CROSS SECTION LOCATION
- \*DATA NOT AVAILABLE

ELEVATION IN FEET (NAVD 88)



**LEGEND**

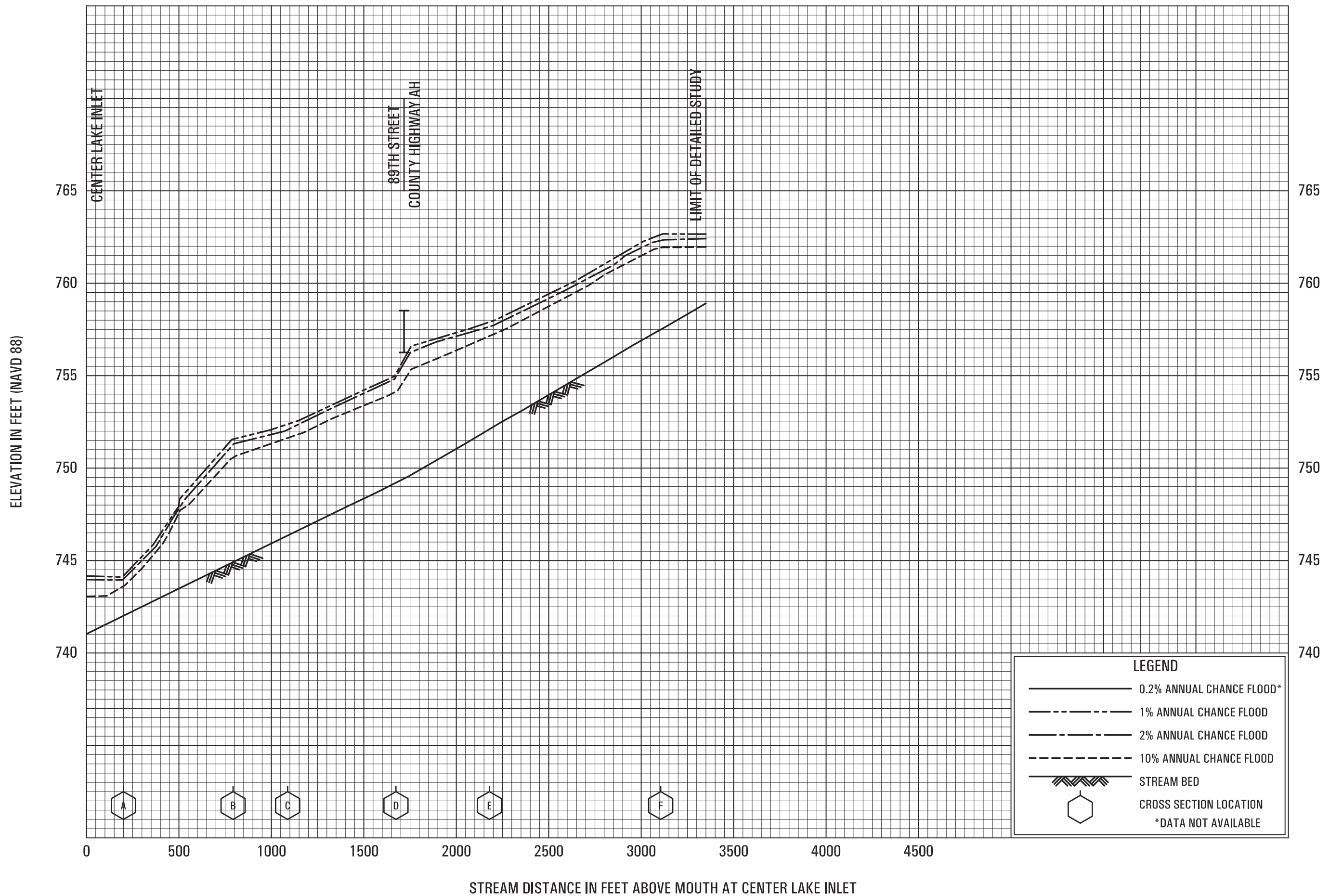
- 0.2% ANNUAL CHANCE FLOOD\*
- - - 1% ANNUAL CHANCE FLOOD
- · - · 2% ANNUAL CHANCE FLOOD
- - - - 10% ANNUAL CHANCE FLOOD
- ▨ STREAM BED
- CROSS SECTION LOCATION


\*DATA NOT AVAILABLE

**FLOOD PROFILES**

UNNAMED TRIBUTARY TO CAMP LAKE

FEDERAL EMERGENCY MANAGEMENT AGENCY  
**KENOSHA COUNTY, WI**  
AND INCORPORATED AREAS

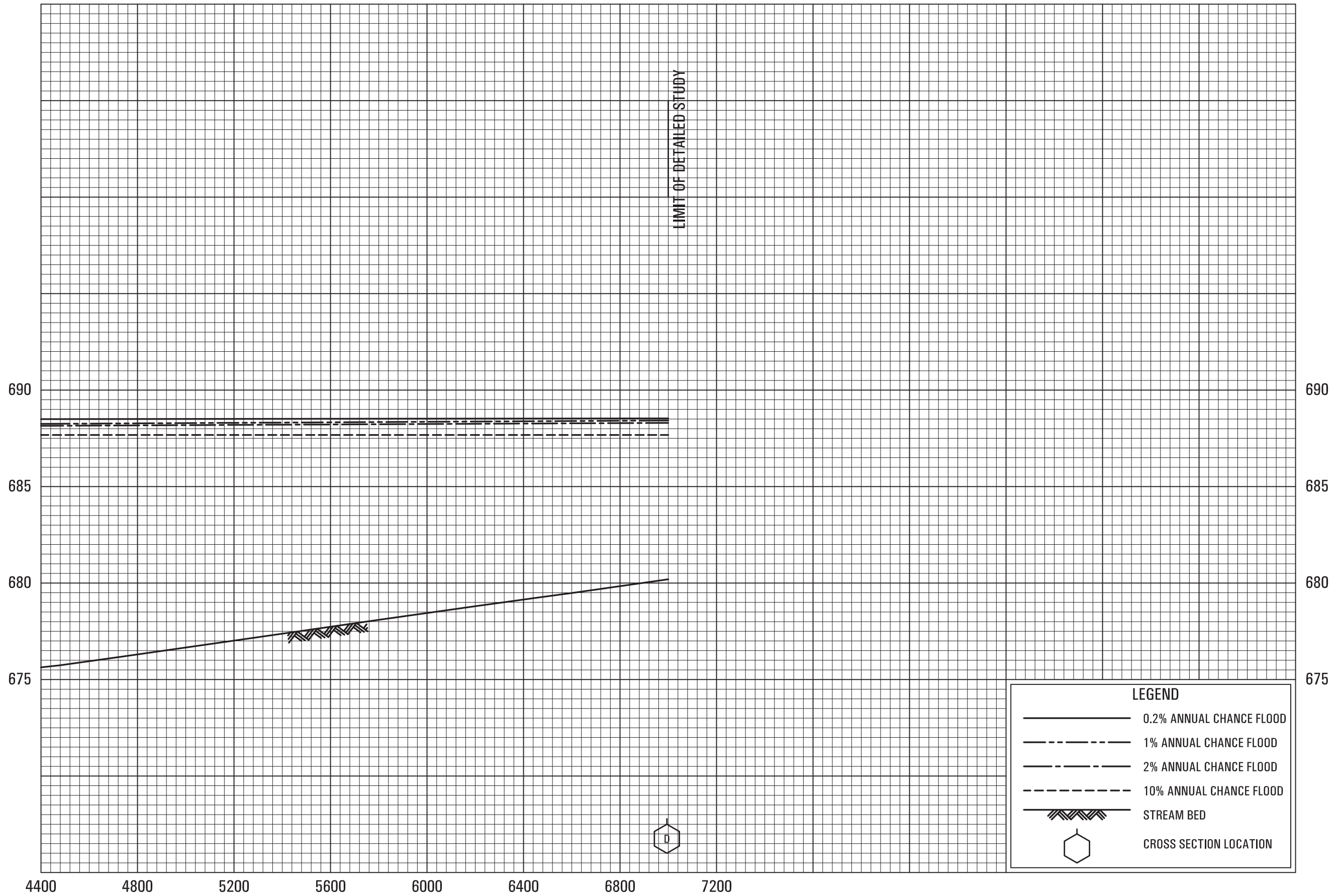




**FLOOD PROFILES**  
UNNAMED TRIBUTARY TO PIKE CREEK

FEDERAL EMERGENCY MANAGEMENT AGENCY  
**KENOSHA COUNTY, WI**  
AND INCORPORATED AREAS

ELEVATION IN FEET (NAVD 88)



STREAM DISTANCE IN FEET ABOVE CONFLUENCE WITH PIKE CREEK

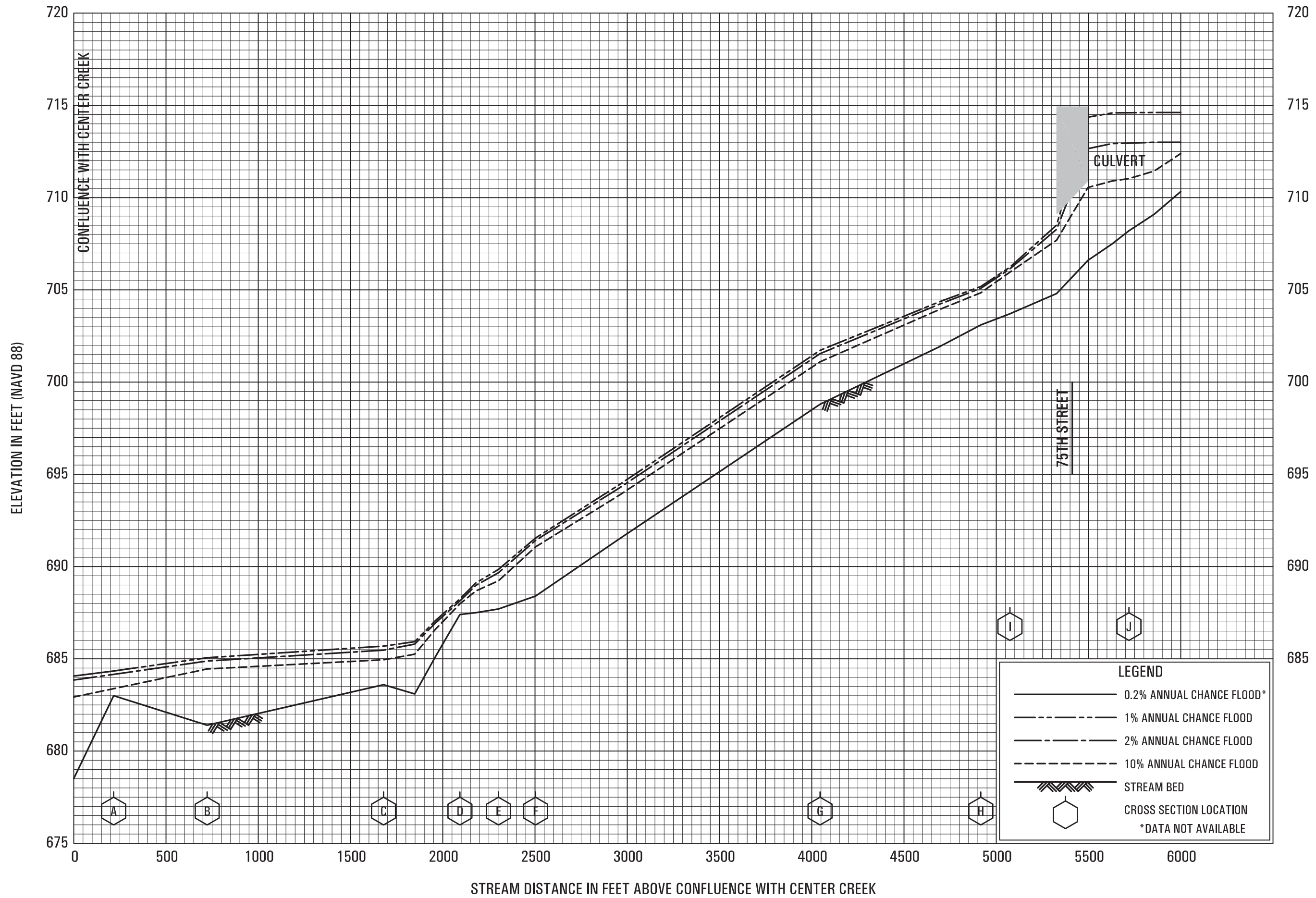
**LEGEND**

- 0.2% ANNUAL CHANCE FLOOD
- 1% ANNUAL CHANCE FLOOD
- 2% ANNUAL CHANCE FLOOD
- 10% ANNUAL CHANCE FLOOD
- STREAM BED
- CROSS SECTION LOCATION

**FLOOD PROFILES**

UNNAMED TRIBUTARY TO PIKE CREEK

FEDERAL EMERGENCY MANAGEMENT AGENCY  
**KENOSHA COUNTY, WI**  
AND INCORPORATED AREAS



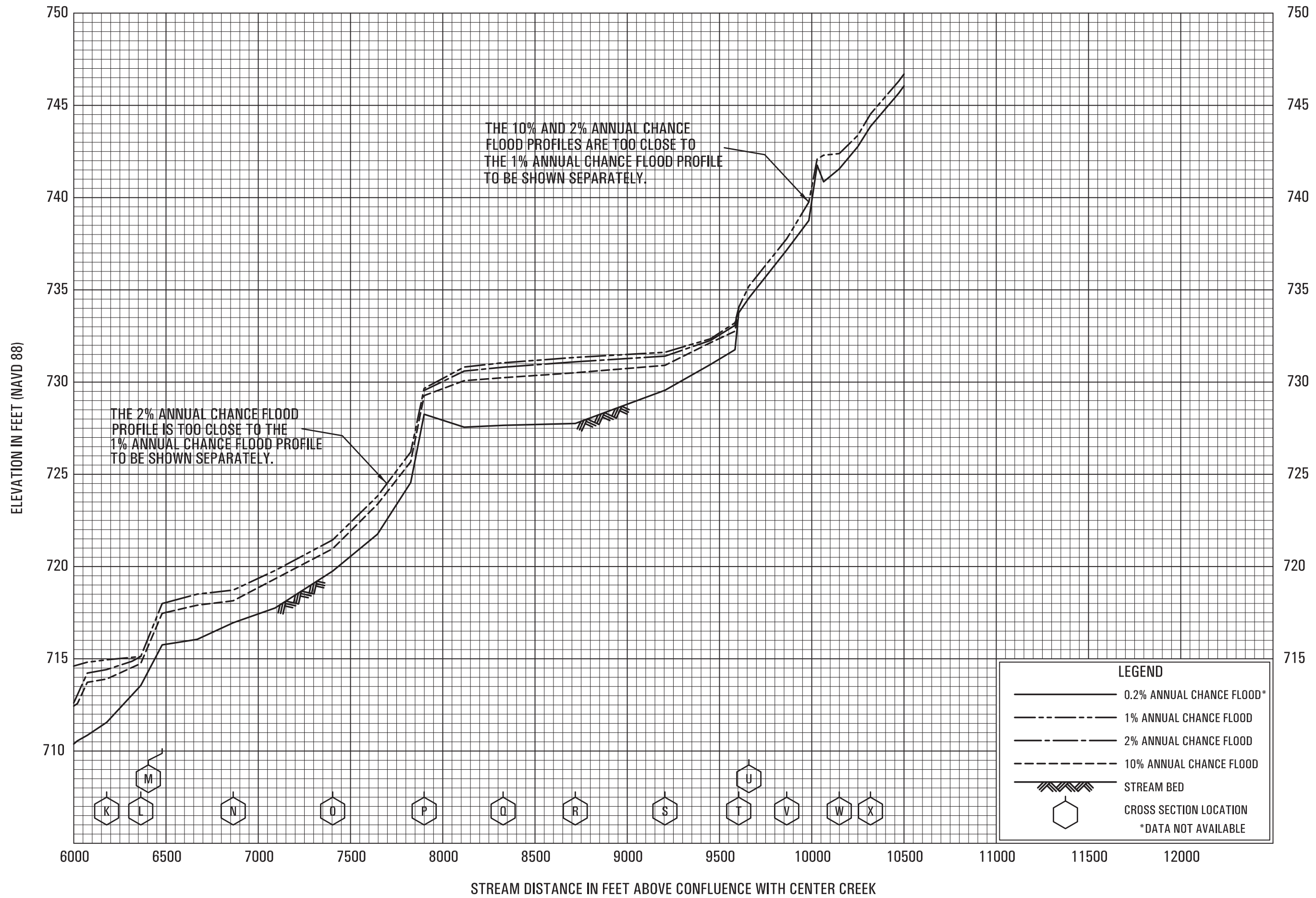
**FLOOD PROFILES**

UNNAMED TRIBUTARY NO. 1 TO CENTER CREEK


FEDERAL EMERGENCY MANAGEMENT AGENCY  
**KENOSHA COUNTY, WI**  
 AND INCORPORATED AREAS

**84P**





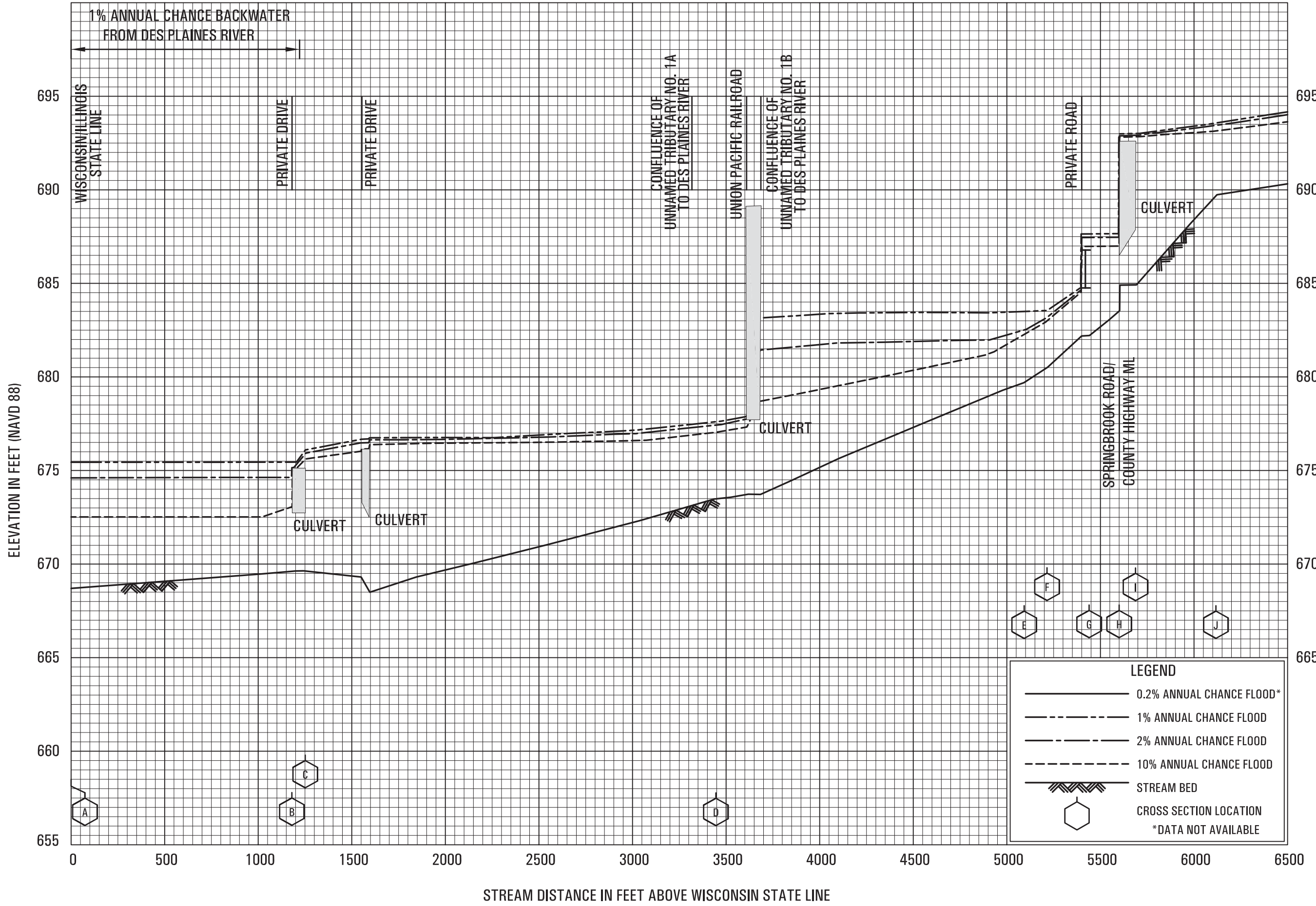
ELEVATION IN FEET (NAVD 88)



FEDERAL EMERGENCY MANAGEMENT AGENCY  
**KENOSHA COUNTY, WI**  
 AND INCORPORATED AREAS

**FLOOD PROFILES**  
 UNNAMED TRIBUTARY NO. 1 TO CENTER CREEK

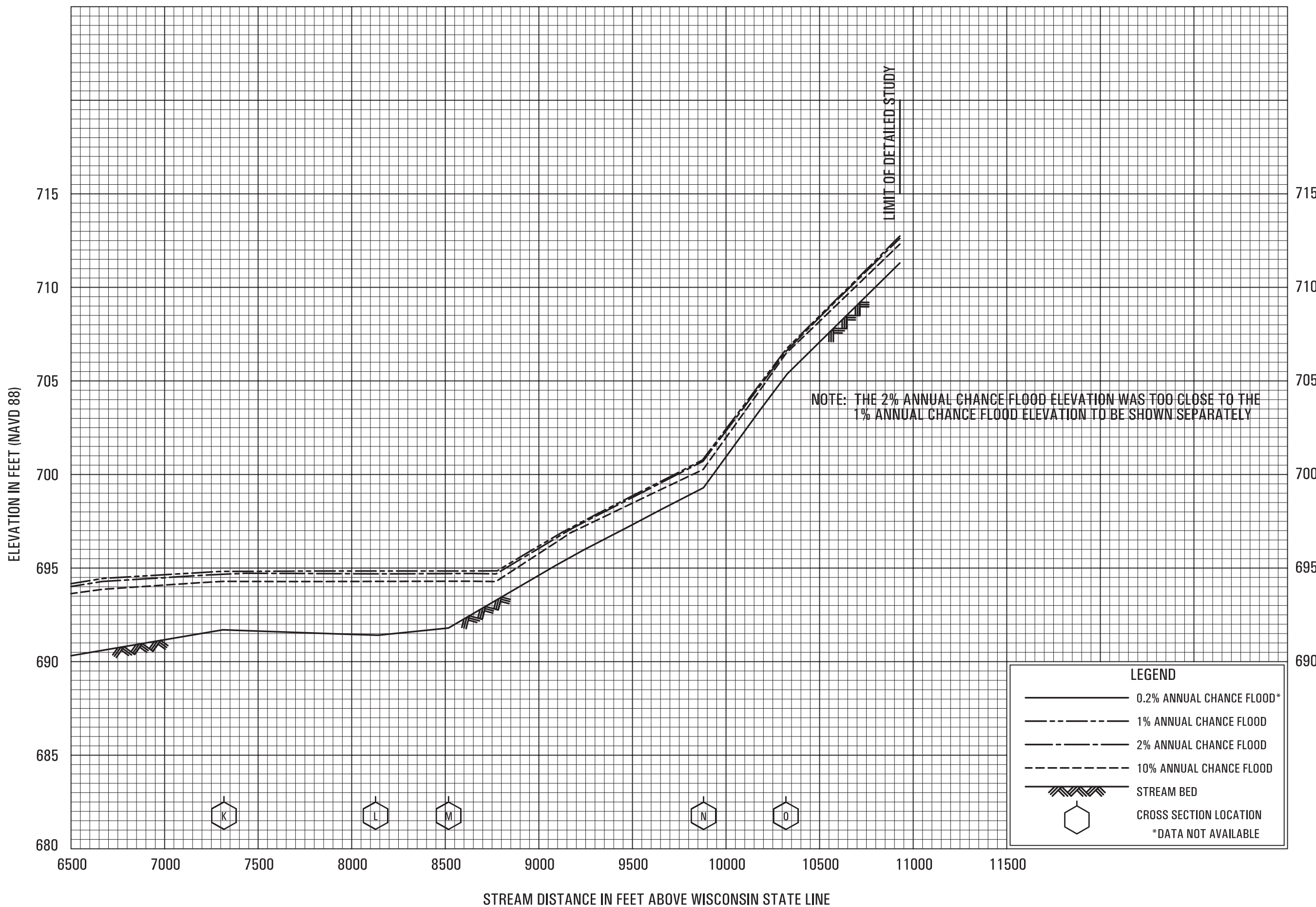
STREAM DISTANCE IN FEET ABOVE CONFLUENCE WITH CENTER CREEK



**FLOOD PROFILES**

UNNAMED TRIBUTARY NO. 1 TO DES PLAINES RIVER

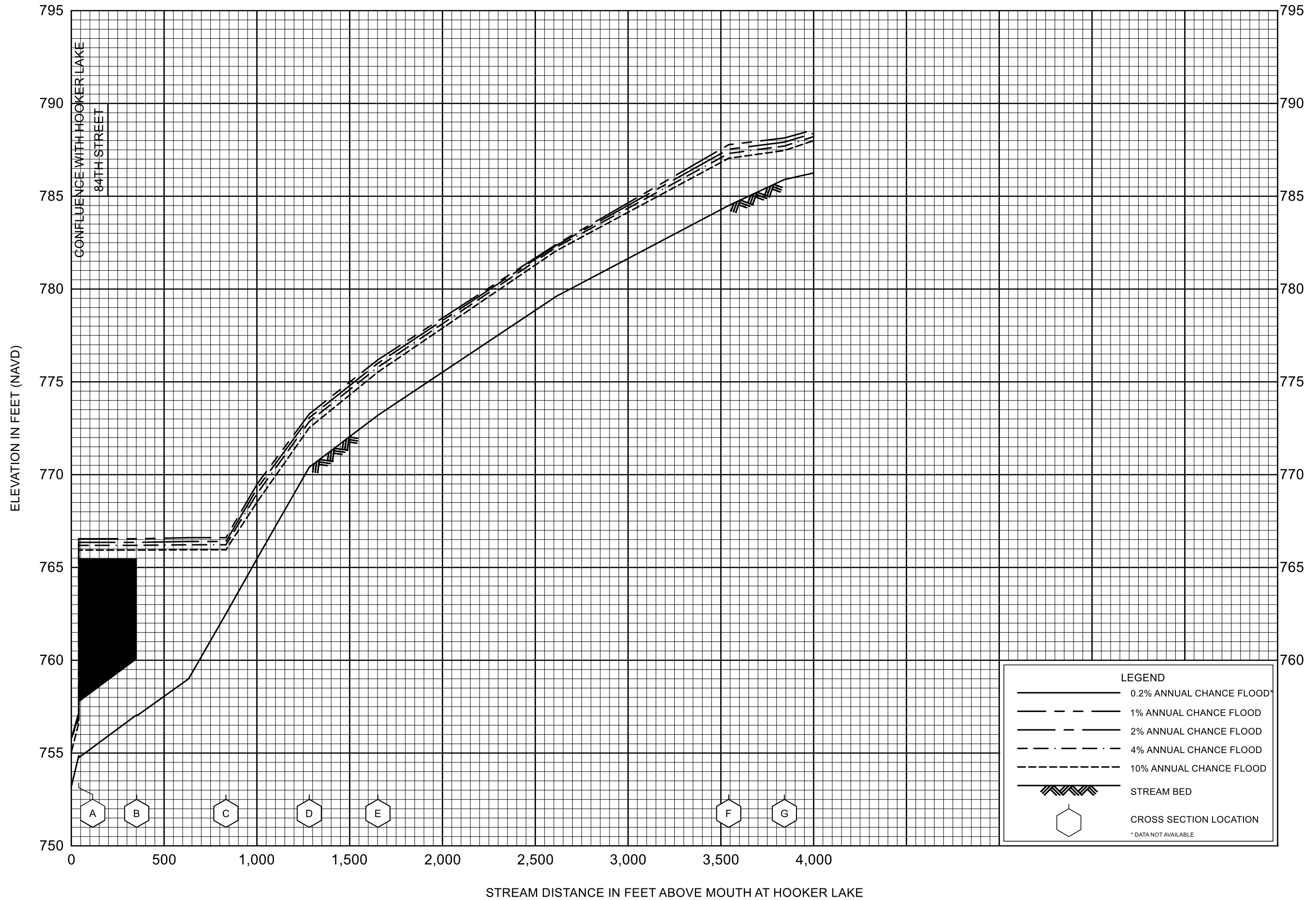
FEDERAL EMERGENCY MANAGEMENT AGENCY  
**KENOSHA COUNTY, WI**  
 AND INCORPORATED AREAS



**FLOOD PROFILES**

UNNAMED TRIBUTARY NO. 1 TO DES PLAINES RIVER

FEDERAL EMERGENCY MANAGEMENT AGENCY  
**KENOSHA COUNTY, WI**  
 AND INCORPORATED AREAS

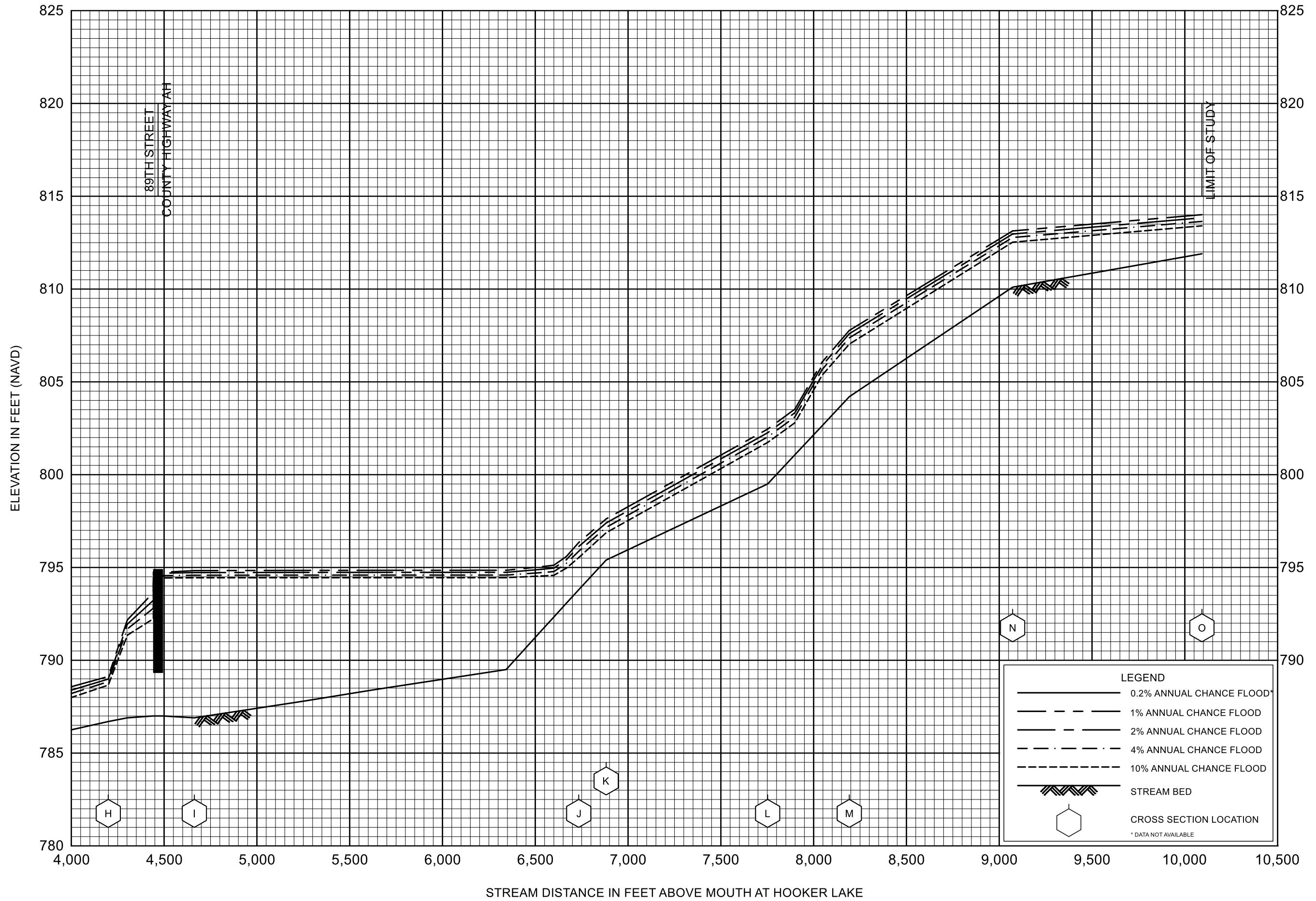


**FLOOD PROFILES**

**UNNAMED TRIBUTARY NO. 1 TO HOOKER LAKE**

FEDERAL EMERGENCY MANAGEMENT AGENCY

**KENOSHA COUNTY, WI**  
AND INCORPORATED AREAS

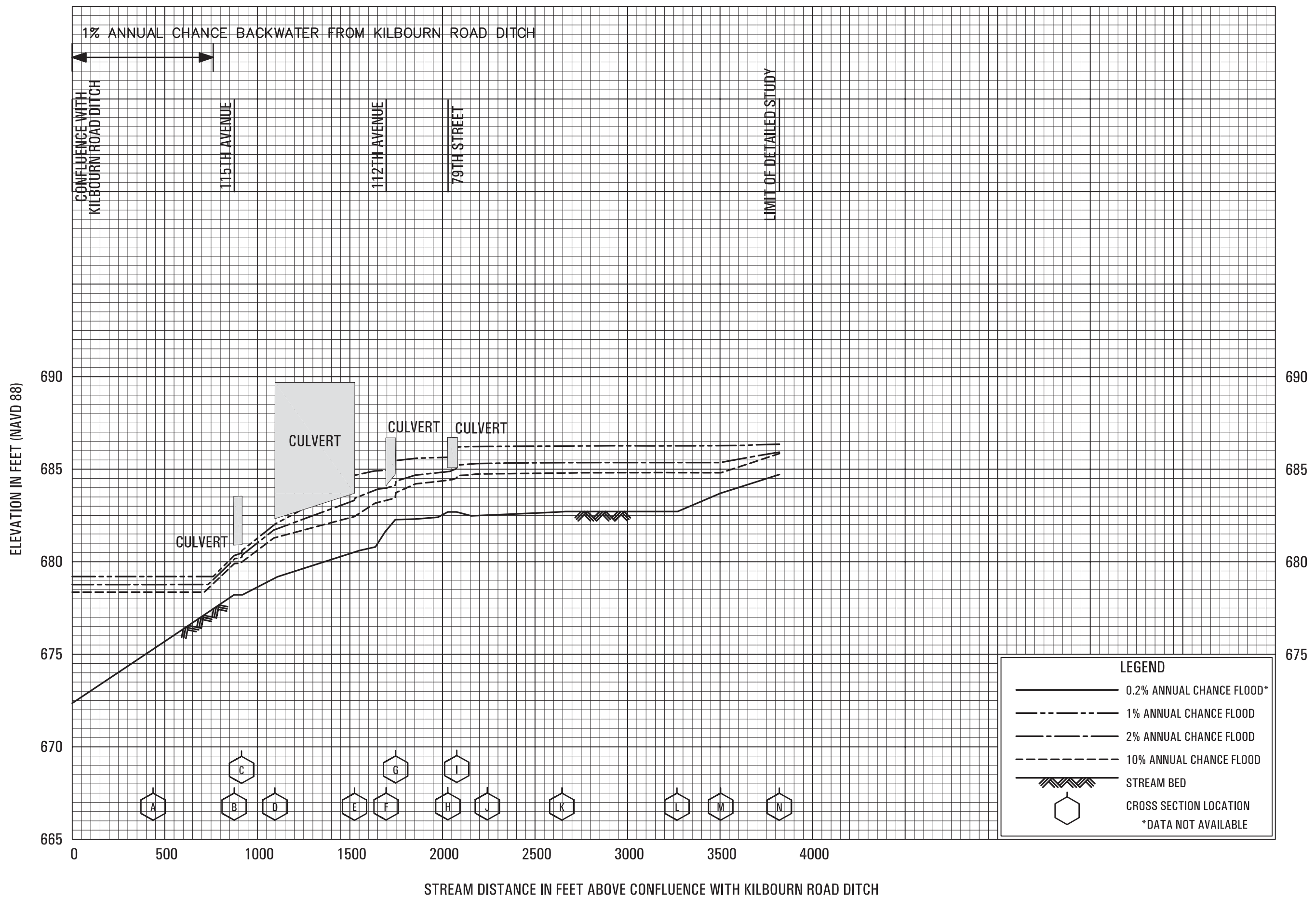


FLOOD PROFILES

UNNAMED TRIBUTARY NO. 1 TO HOOKER LAKE

FEDERAL EMERGENCY MANAGEMENT AGENCY

KENOSHA COUNTY, WI  
AND INCORPORATED AREAS

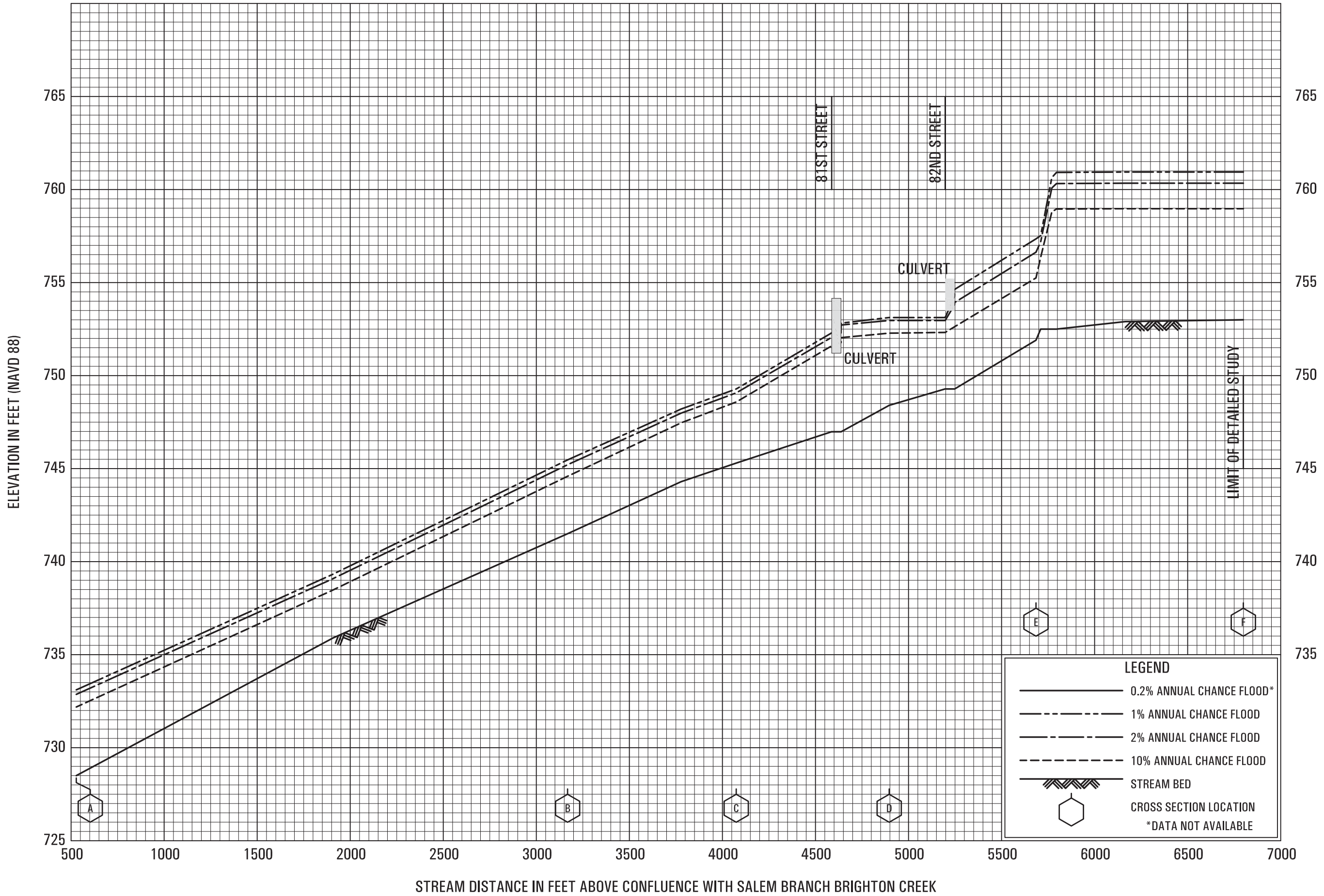


**FLOOD PROFILES**

UNNAMED TRIBUTARY NO. 1 TO KILBOURN ROAD DITCH

FEDERAL EMERGENCY MANAGEMENT AGENCY

**KENOSHA COUNTY, WI**  
AND INCORPORATED AREAS

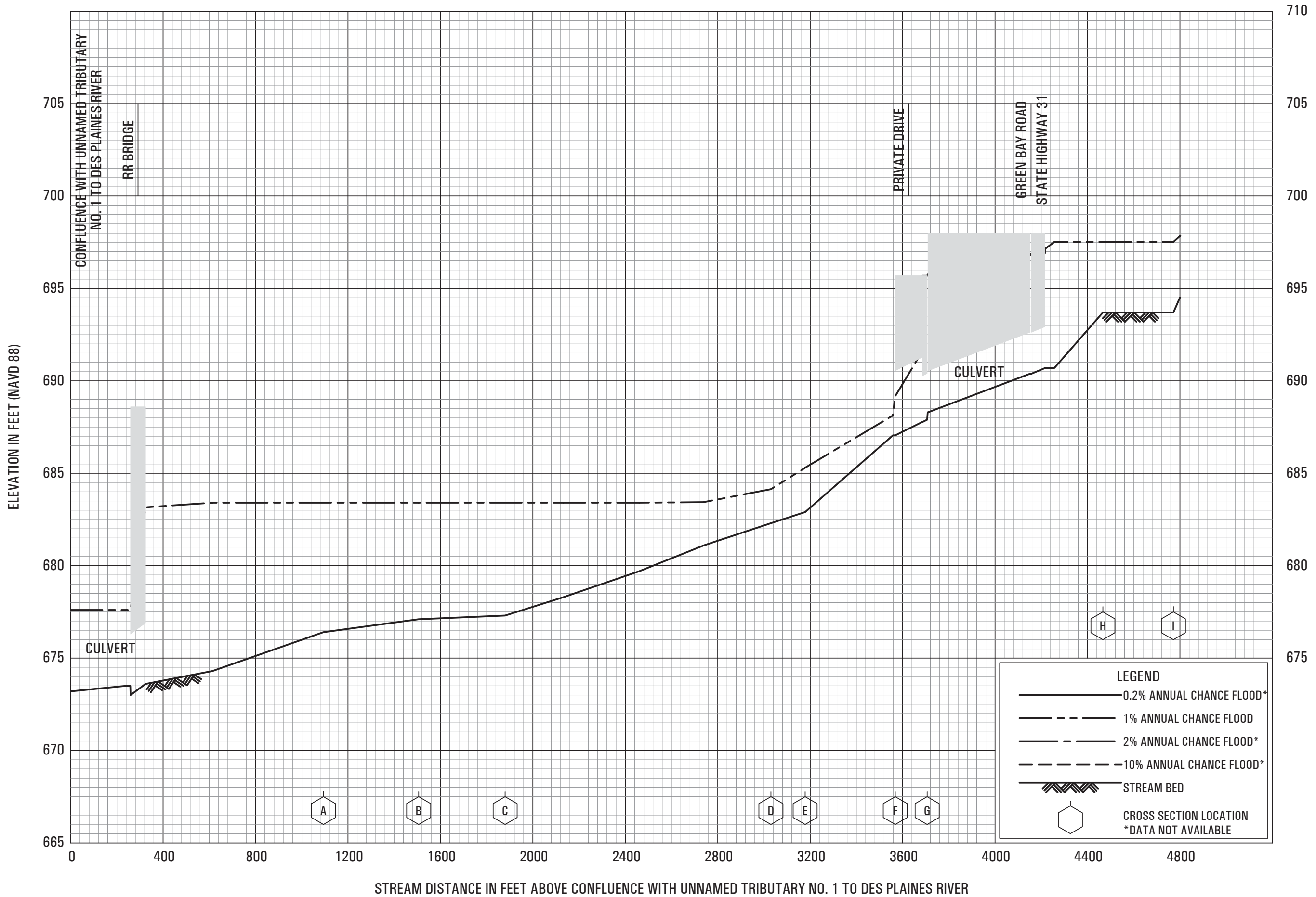


**FLOOD PROFILES**

UNNAMED TRIBUTARY NO. 1 TO SALEM BRANCH BRIGHTON CREEK

FEDERAL EMERGENCY MANAGEMENT AGENCY  
**KENOSHA COUNTY, WI**  
 AND INCORPORATED AREAS

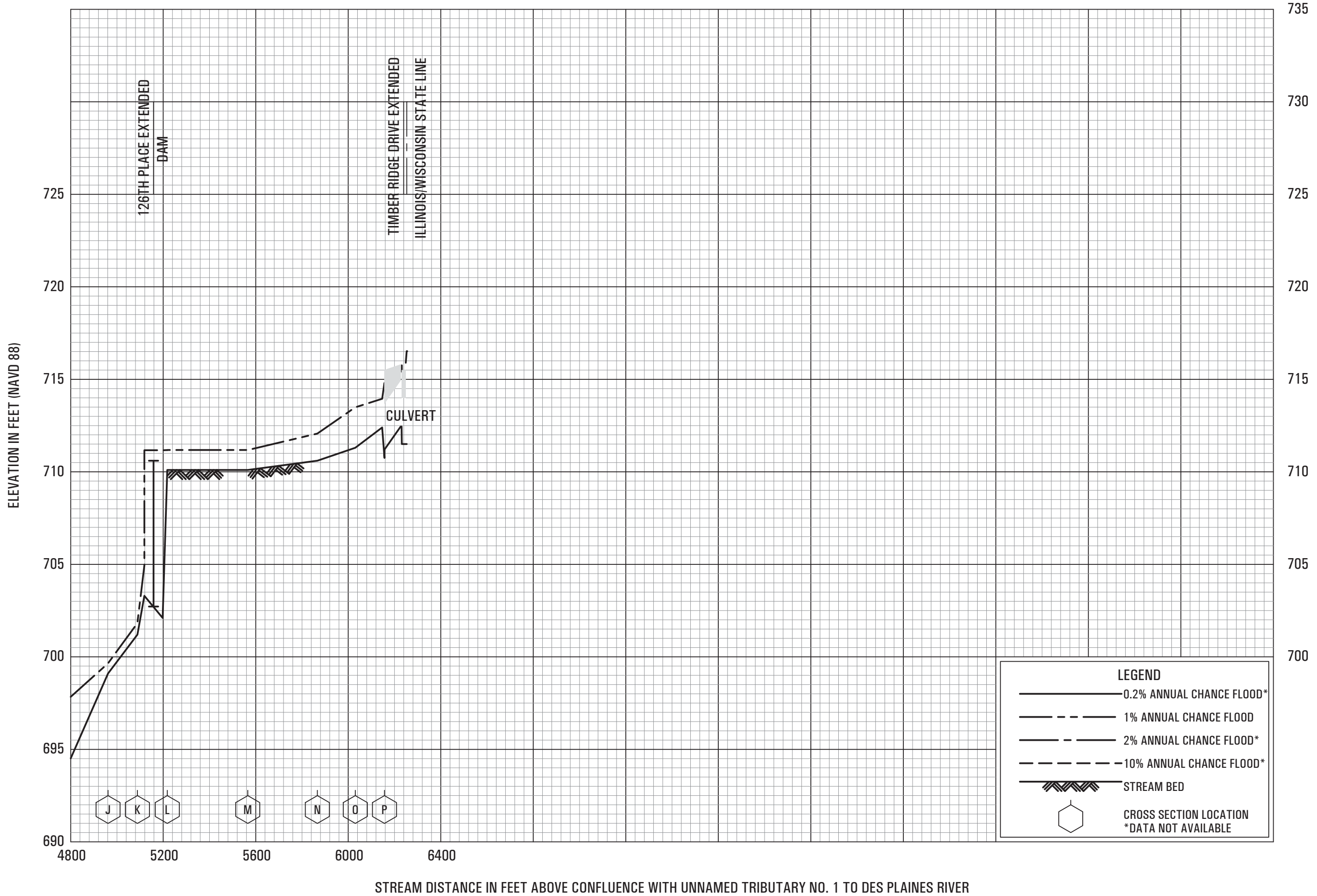




**FLOOD PROFILES**

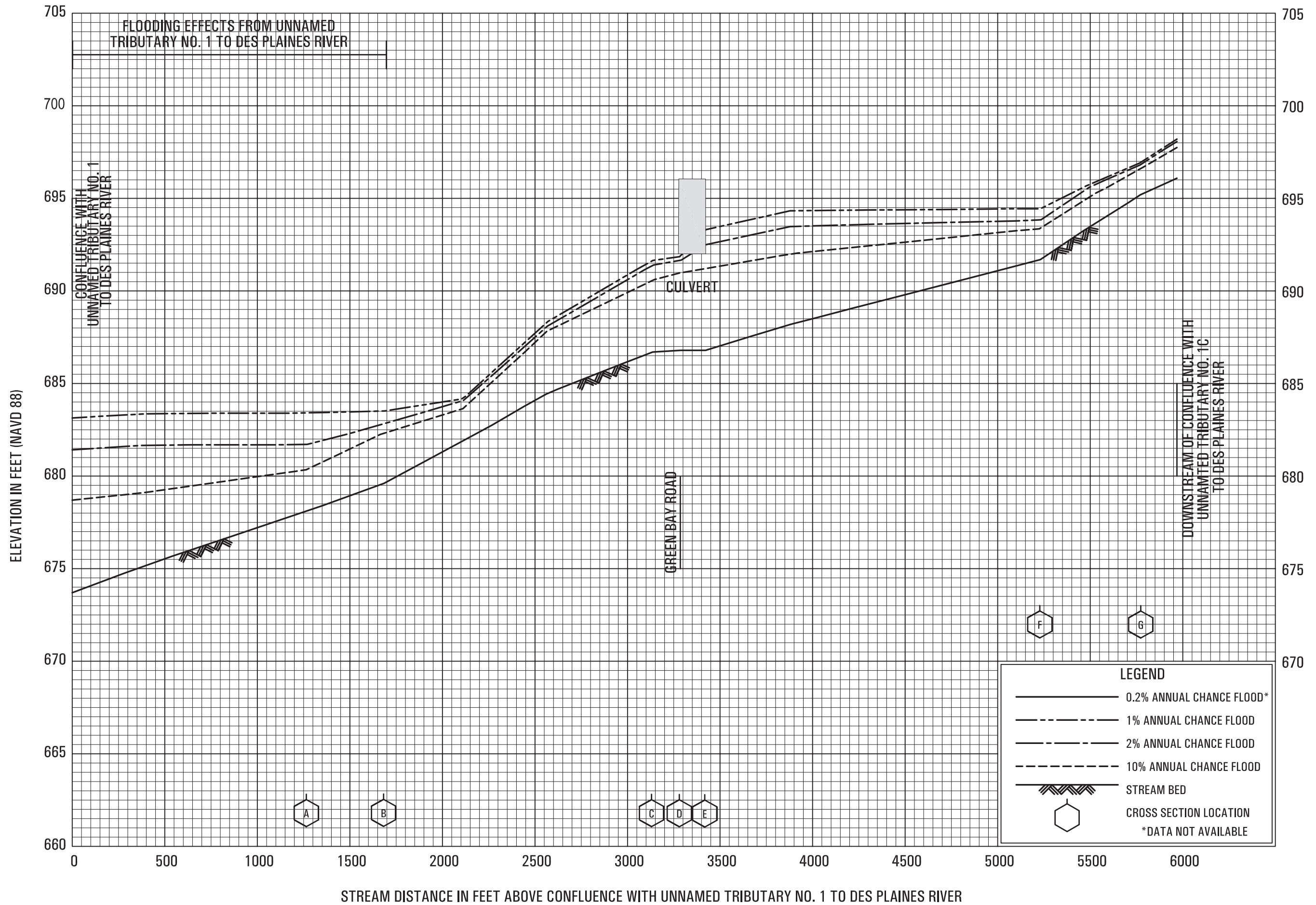
**UNNAMED TRIBUTARY NO. 1A TO DES PLAINES RIVER**

FEDERAL EMERGENCY MANAGEMENT AGENCY  
**KENOSHA COUNTY, WI**  
 AND INCORPORATED AREAS



**FLOOD PROFILES**  
UNNAMED TRIBUTARY NO. 1A TO DES PLAINES RIVER

FEDERAL EMERGENCY MANAGEMENT AGENCY  
**KENOSHA COUNTY, WI**  
AND INCORPORATED AREAS

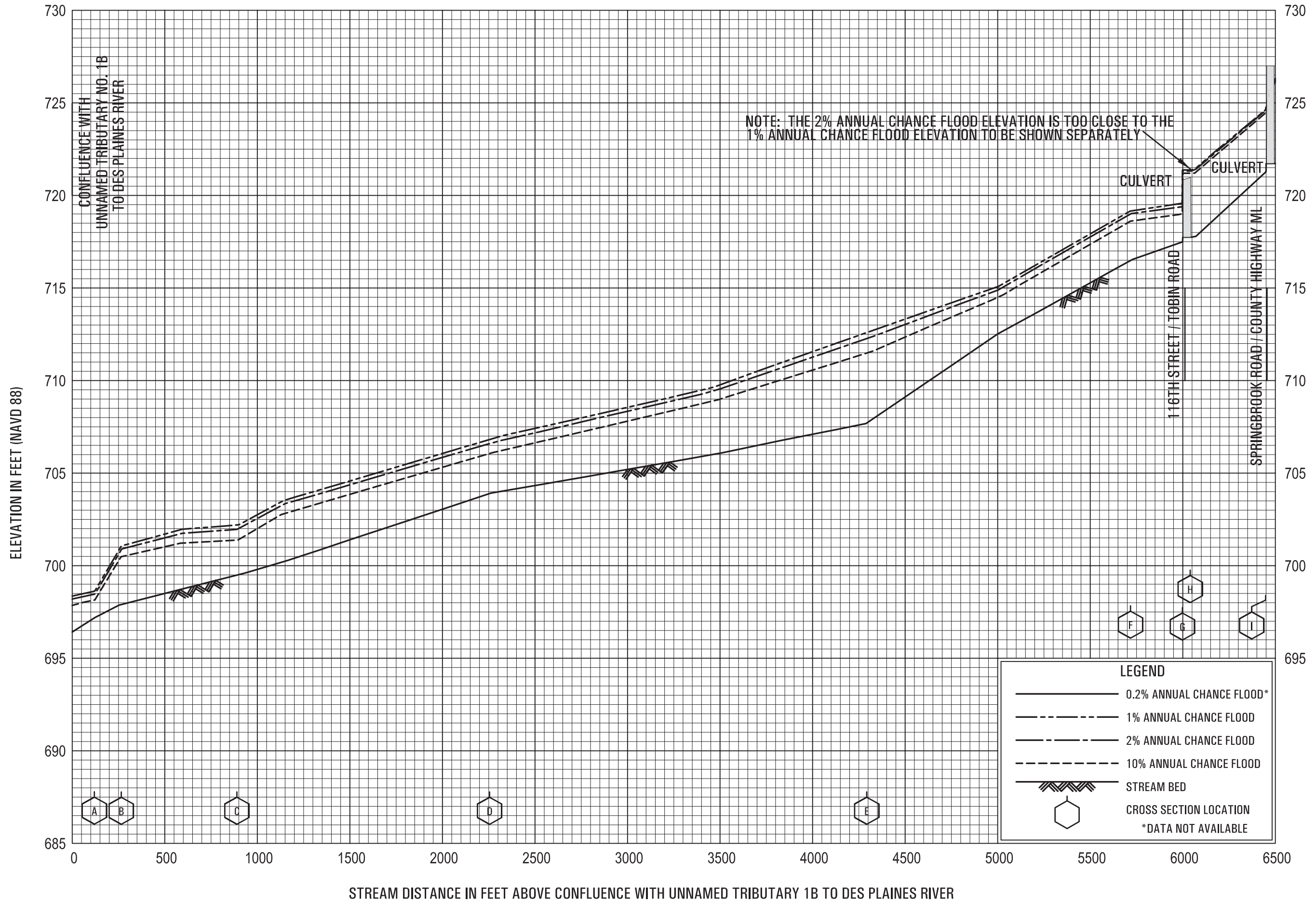


**FLOOD PROFILES**

UNNAMED TRIBUTARY NO. 1B TO DES PLAINES RIVER

FEDERAL EMERGENCY MANAGEMENT AGENCY

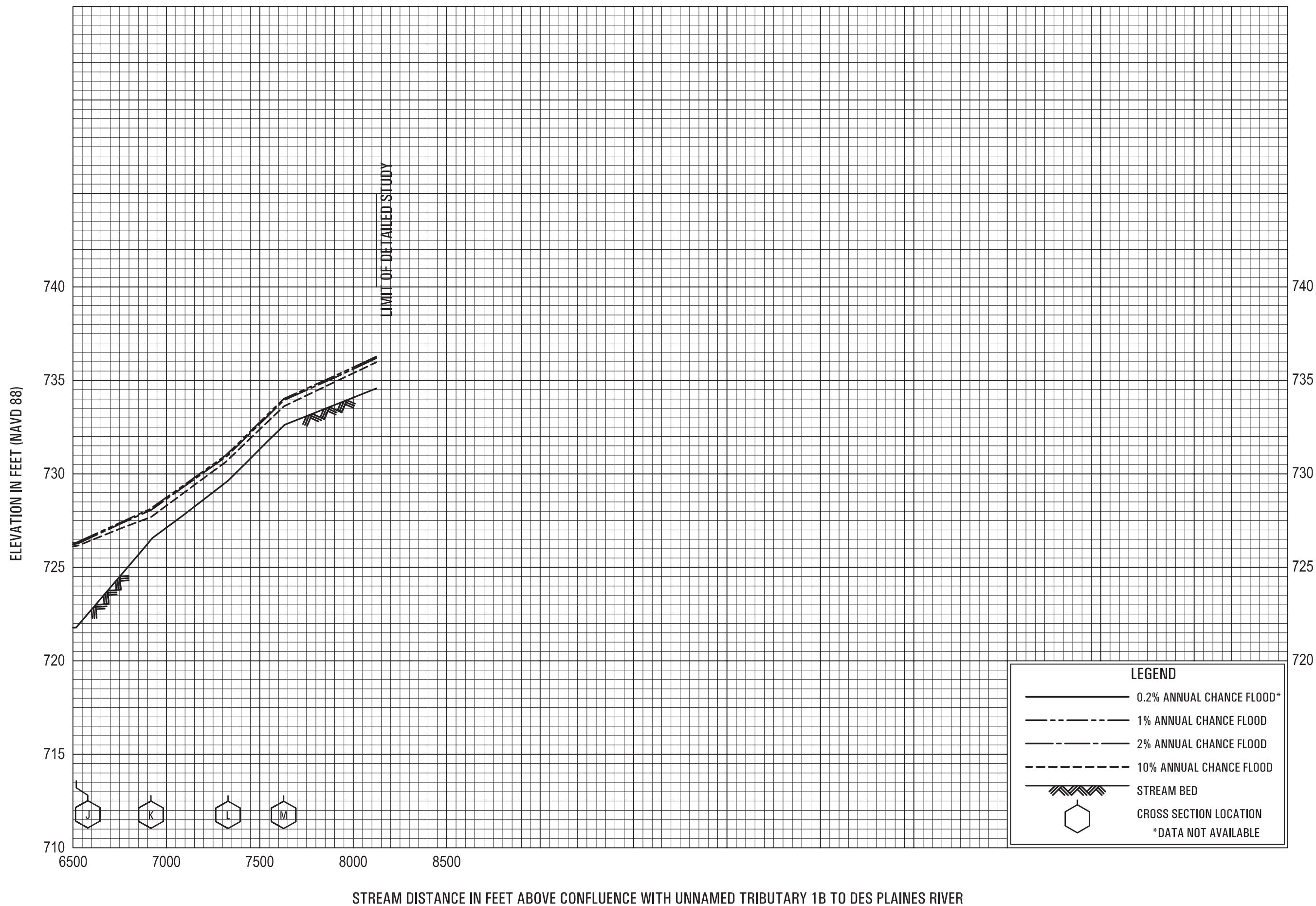
**KENOSHA COUNTY, WI**  
AND INCORPORATED AREAS



**FLOOD PROFILES**

UNNAMED TRIBUTARY NO. 1C TO DES PLAINES RIVER

FEDERAL EMERGENCY MANAGEMENT AGENCY  
**KENOSHA COUNTY, WI**  
 AND INCORPORATED AREAS

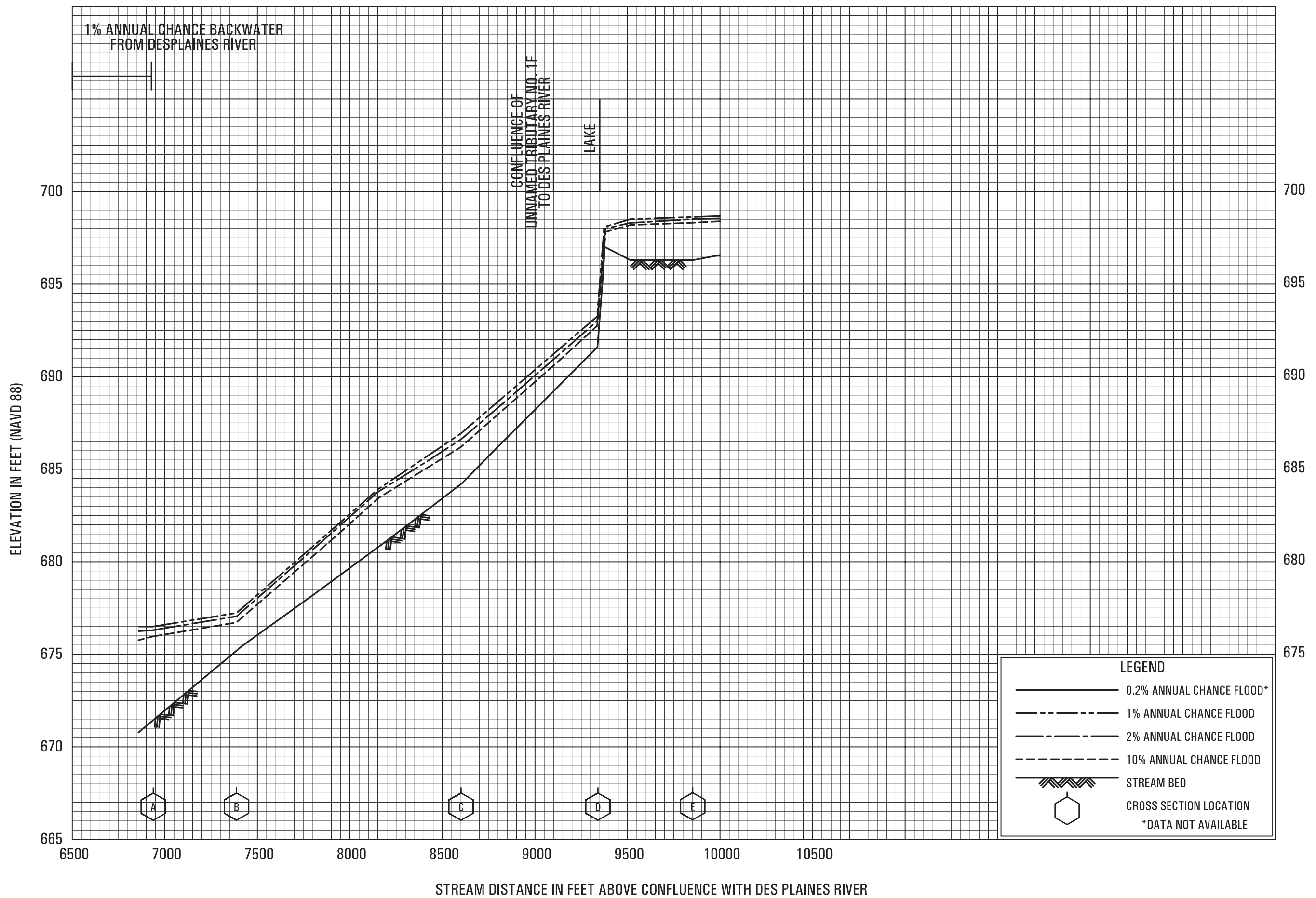


**FLOOD PROFILES**

UNNAMED TRIBUTARY NO. 1C TO DES PLAINES RIVER

FEDERAL EMERGENCY MANAGEMENT AGENCY

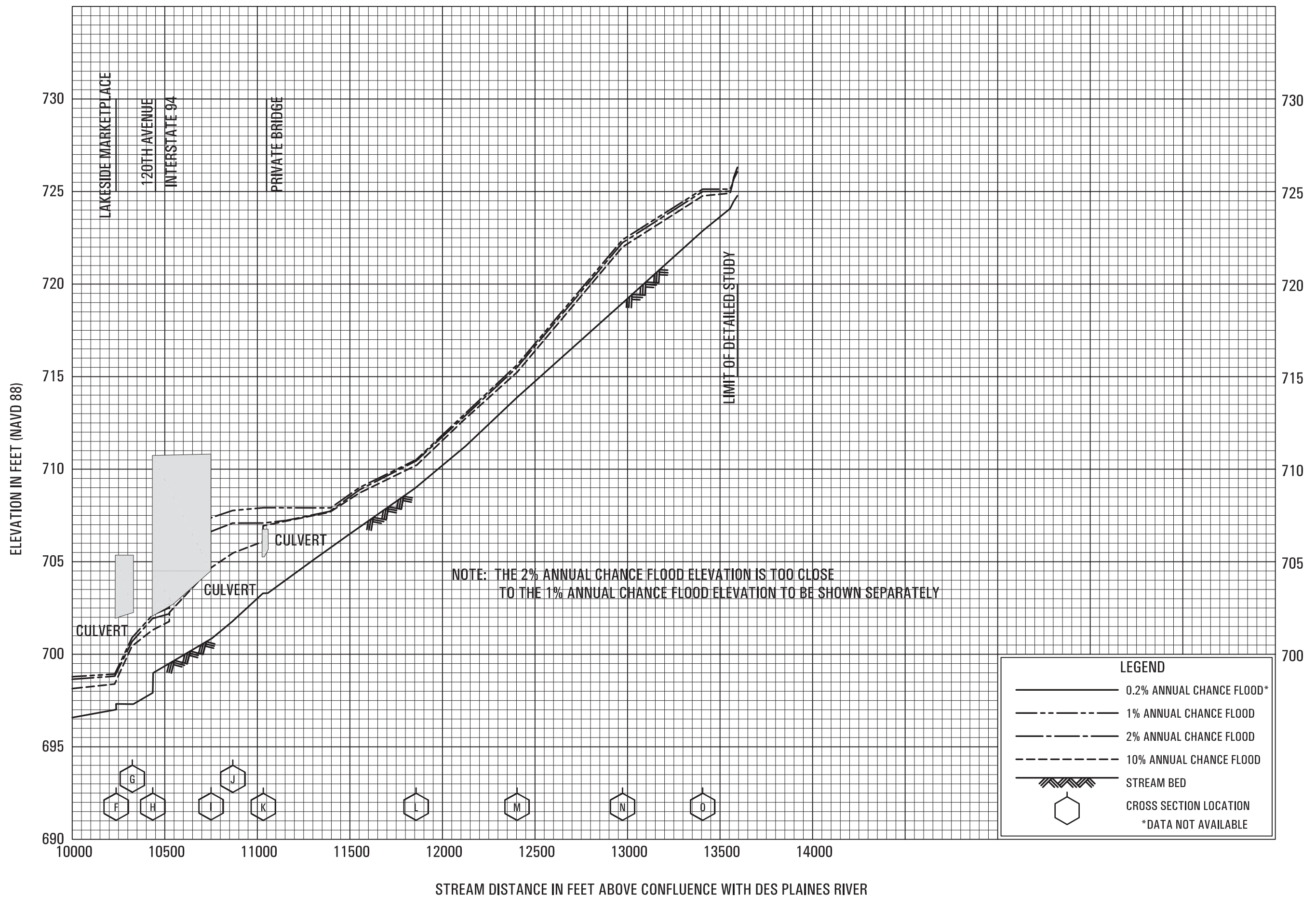
**KENOSHA COUNTY, WI**  
AND INCORPORATED AREAS



**FLOOD PROFILES**

UNNAMED TRIBUTARY NO. 1E TO DES PLAINES RIVER


FEDERAL EMERGENCY MANAGEMENT AGENCY  
**KENOSHA COUNTY, WI**  
 AND INCORPORATED AREAS



**FLOOD PROFILES**

UNNAMED TRIBUTARY NO. 1E TO DES PLAINES RIVER

FEDERAL EMERGENCY MANAGEMENT AGENCY  
**KENOSHA COUNTY, WI**  
 AND INCORPORATED AREAS

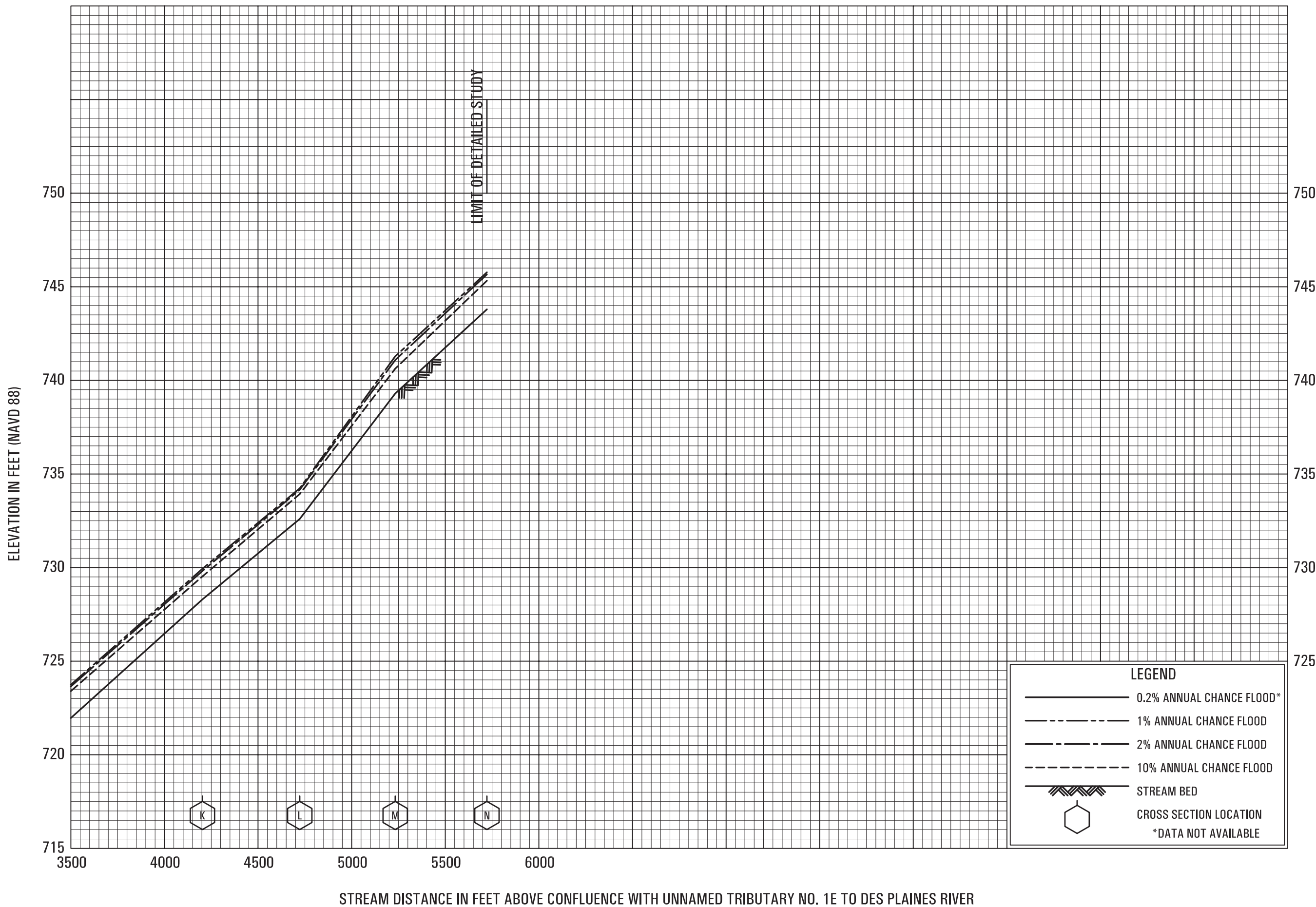


**FLOOD PROFILES**

UNNAMED TRIBUTARY NO. 1F TO DES PLAINES RIVER

FEDERAL EMERGENCY MANAGEMENT AGENCY  
**KENOSHA COUNTY, WI**  
 AND INCORPORATED AREAS

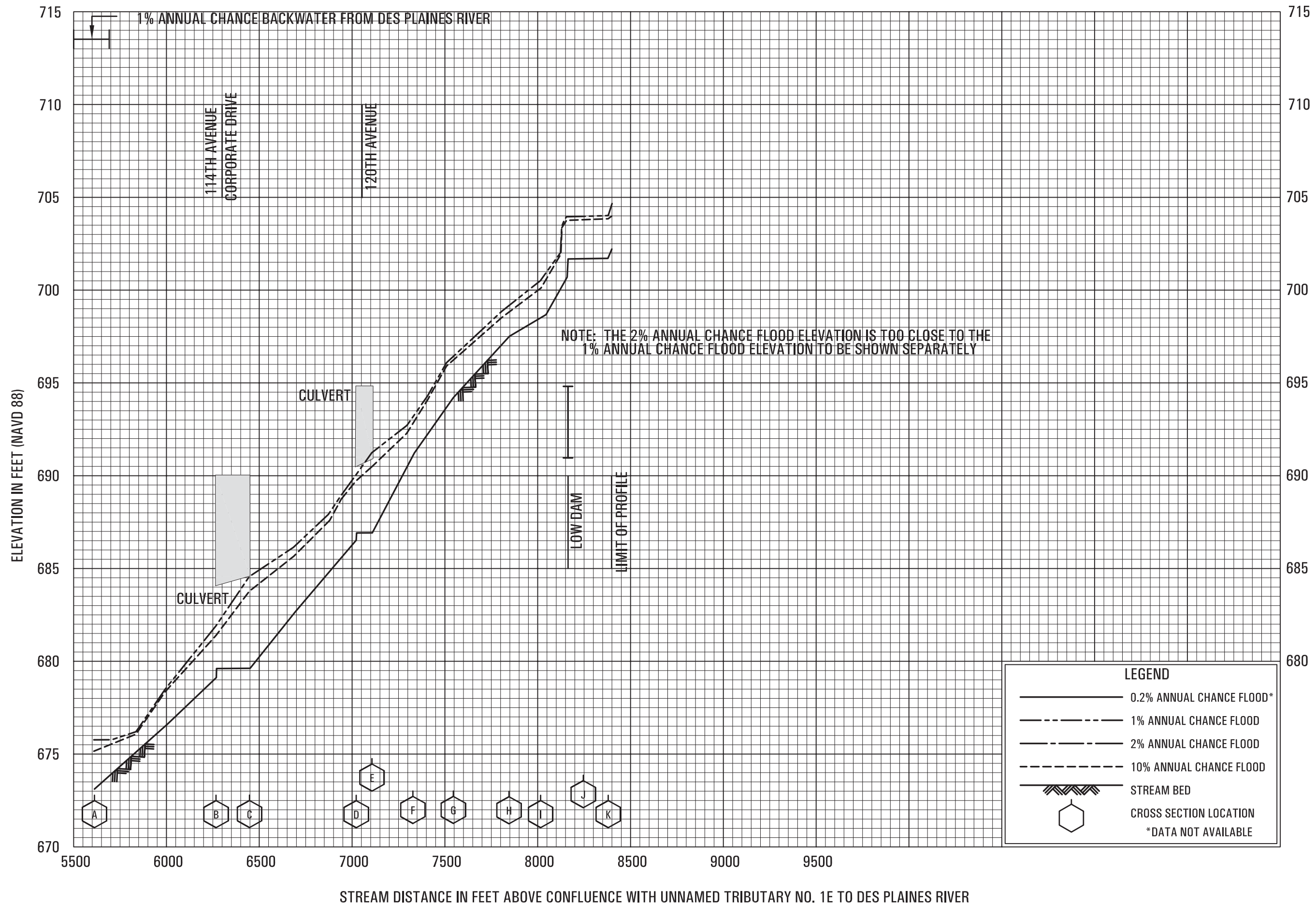


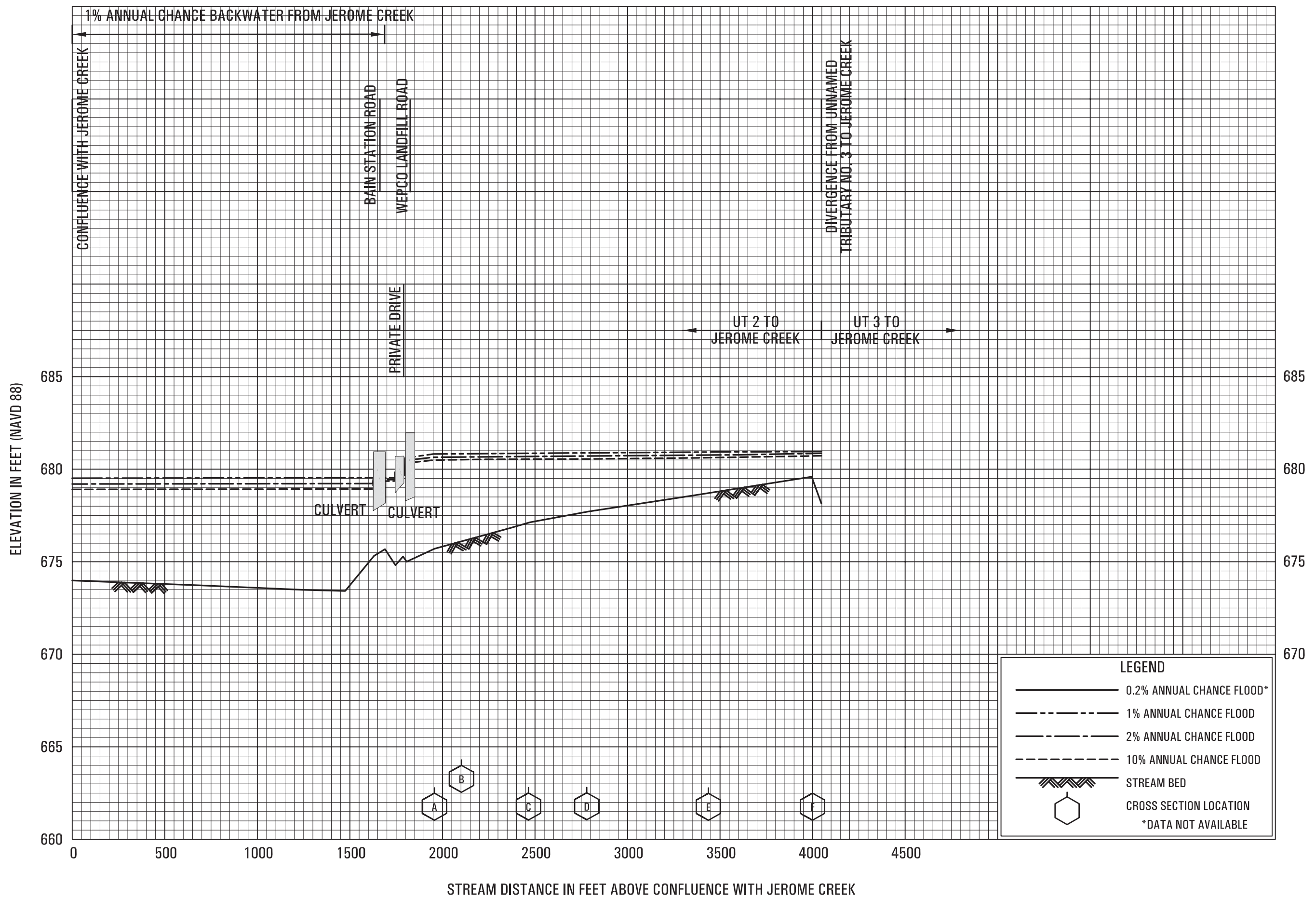


**FLOOD PROFILES**

UNNAMED TRIBUTARY NO. 1F TO DES PLAINES RIVER

FEDERAL EMERGENCY MANAGEMENT AGENCY  
**KENOSHA COUNTY, WI**  
 AND INCORPORATED AREAS



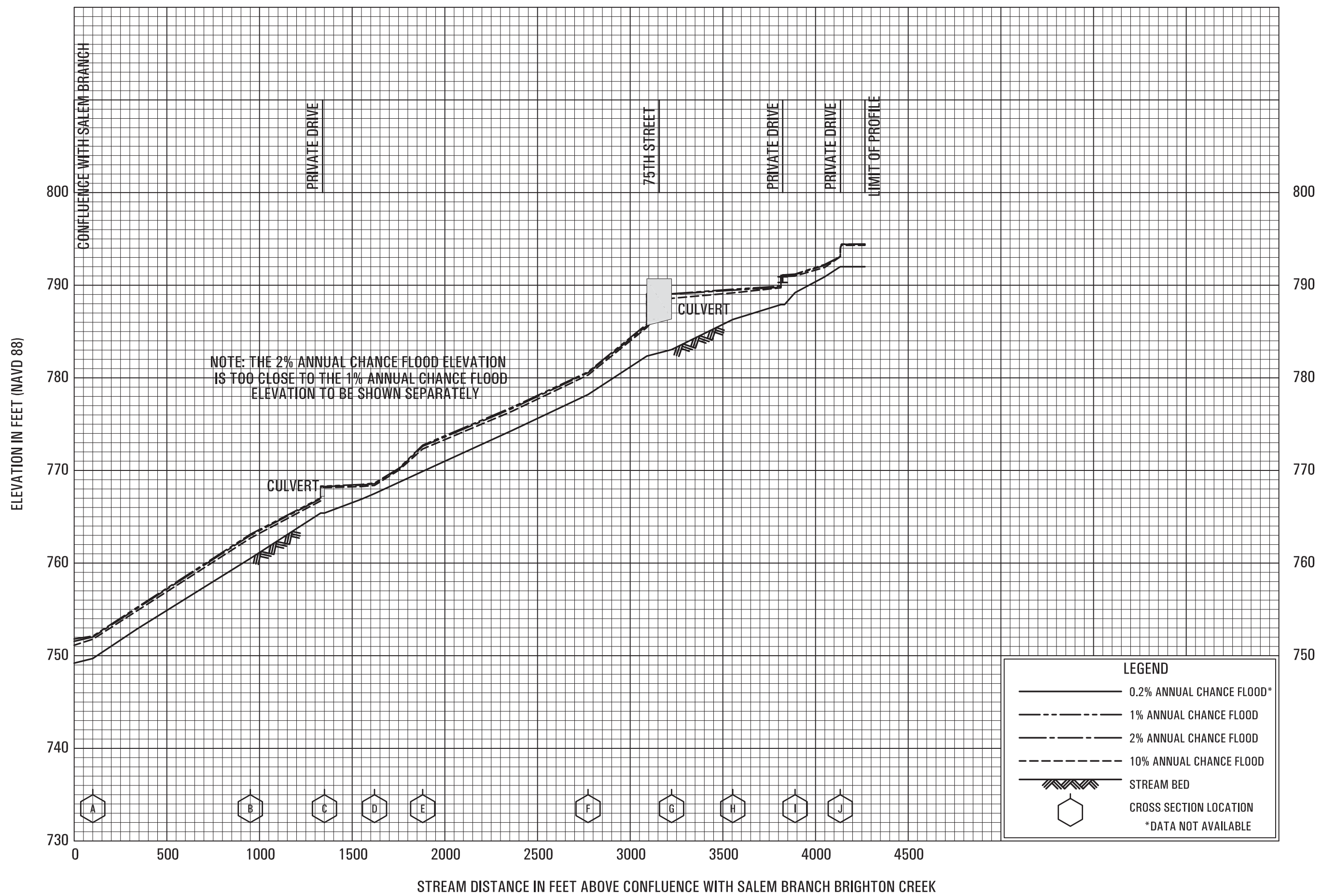


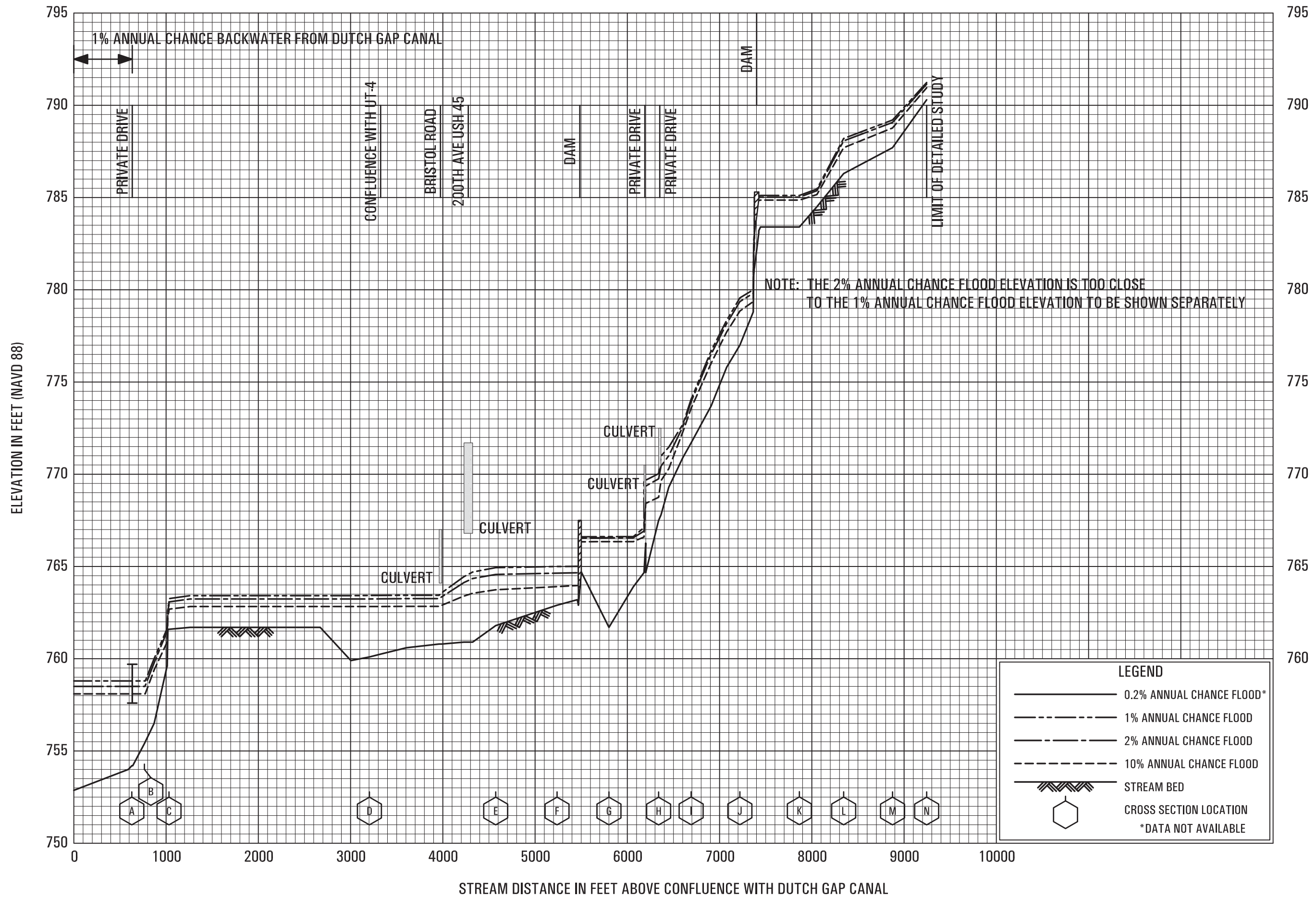
**FLOOD PROFILES**

UNNAMED TRIBUTARY NO. 2 TO JEROME CREEK

FEDERAL EMERGENCY MANAGEMENT AGENCY

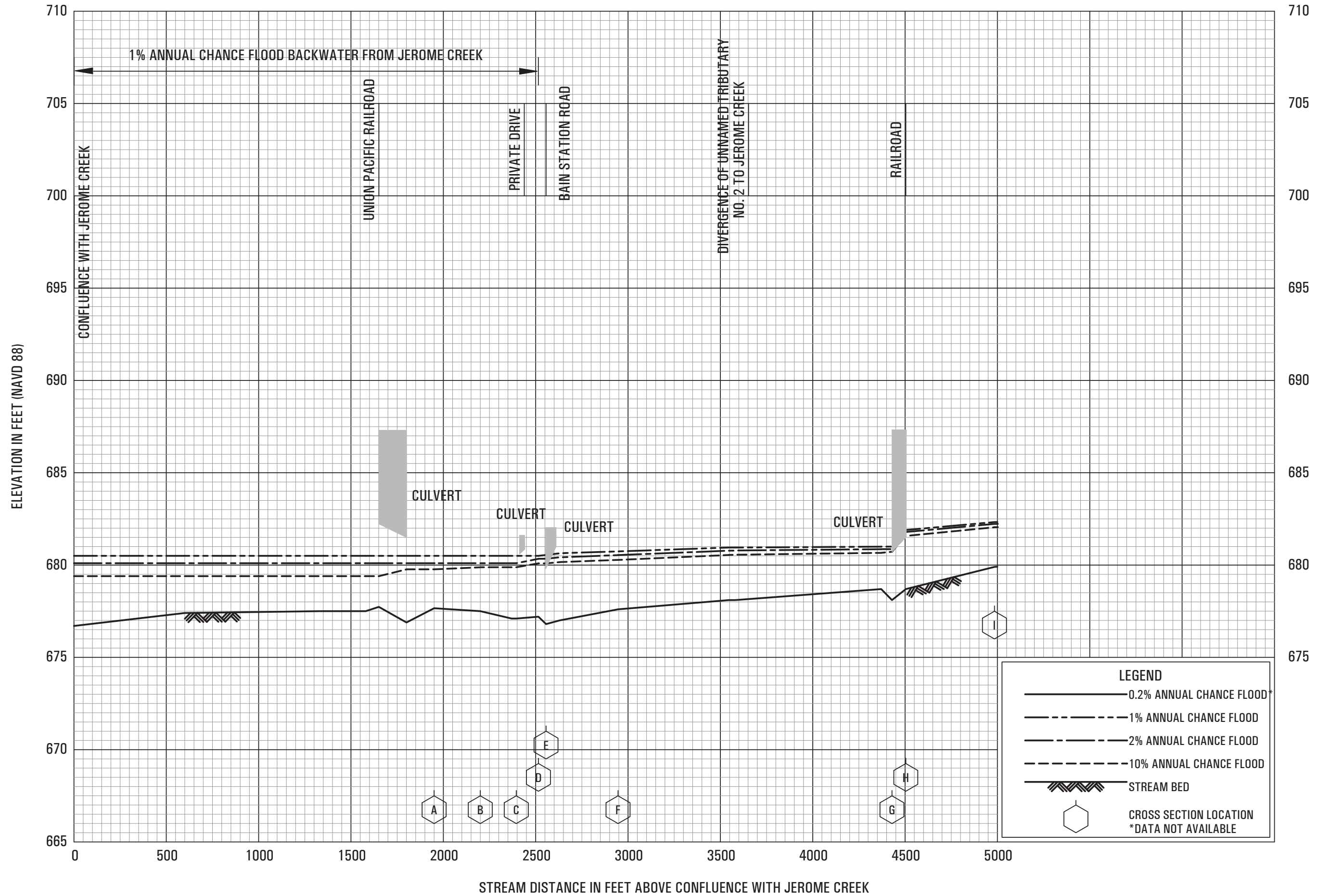
**KENOSHA COUNTY, WI**  
AND INCORPORATED AREAS

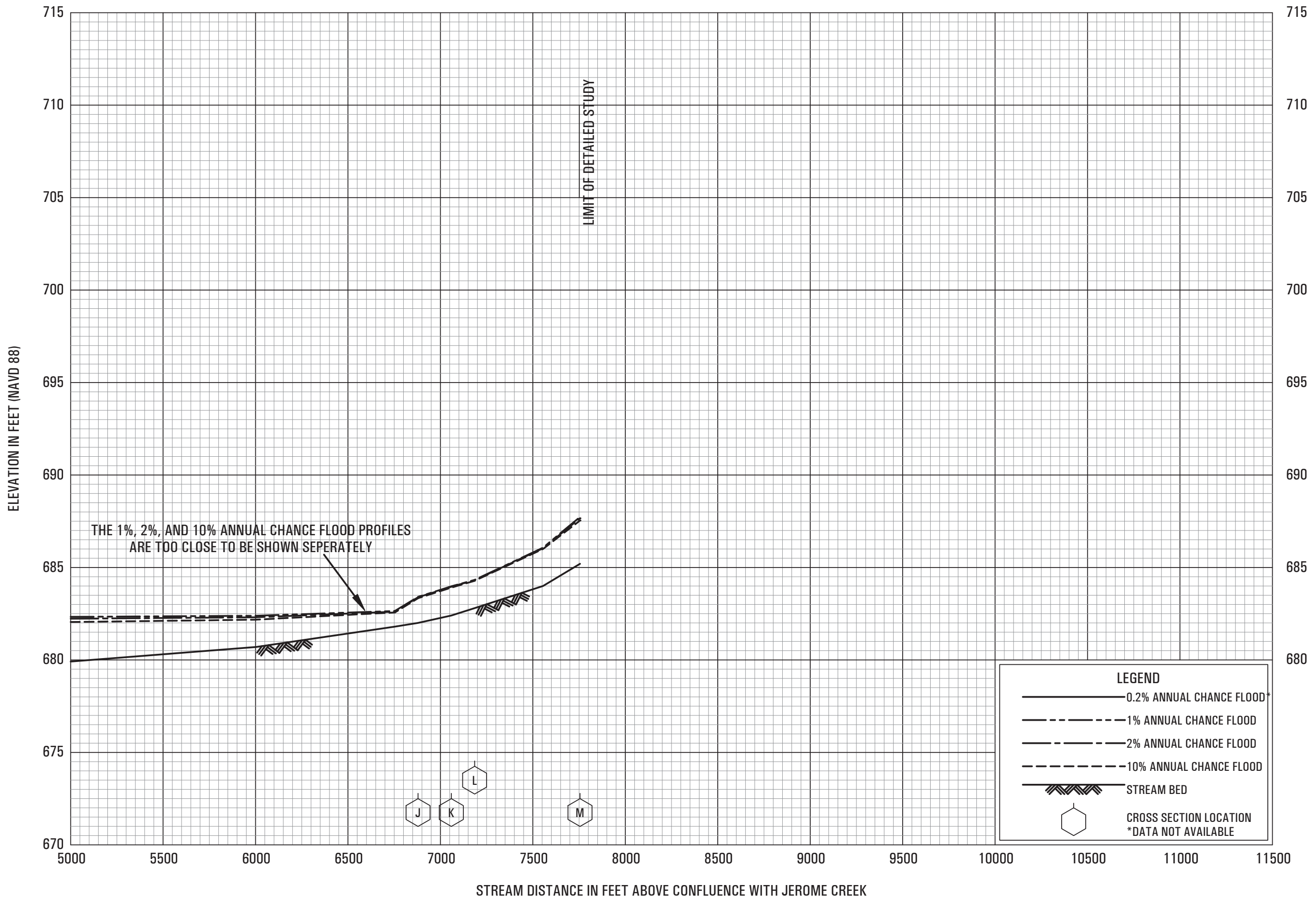




**FLOOD PROFILES**  
**UNNAMED TRIBUTARY NO. 3 TO DUTCH GAP CANAL**

FEDERAL EMERGENCY MANAGEMENT AGENCY  
**KENOSHA COUNTY, WI**  
 AND INCORPORATED AREAS

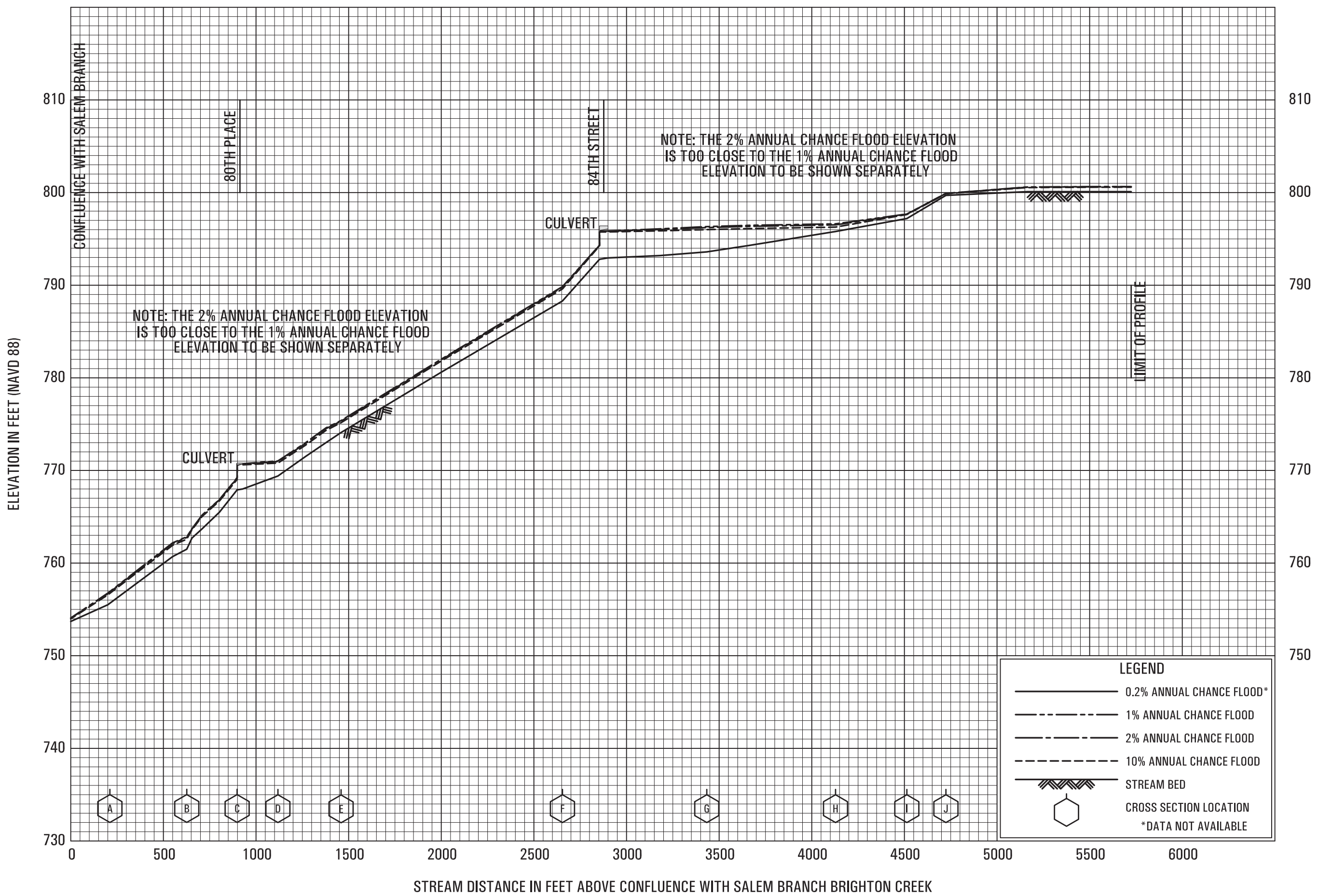





**FLOOD PROFILES**

UNNAMED TRIBUTARY NO. 3 TO JEROME CREEK

FEDERAL EMERGENCY MANAGEMENT AGENCY  
 KENOSHA COUNTY, WI  
 AND INCORPORATED AREAS








STREAM DISTANCE IN FEET ABOVE CONFLUENCE WITH UNNAMED TRIBUTARY NO. 3 TO DUTCH GAP CANAL

**FLOOD PROFILES**

UNNAMED TRIBUTARY NO. 4 TO DUTCH GAP CANAL

FEDERAL EMERGENCY MANAGEMENT AGENCY  
**KENOSHA COUNTY, WI**  
 AND INCORPORATED AREAS



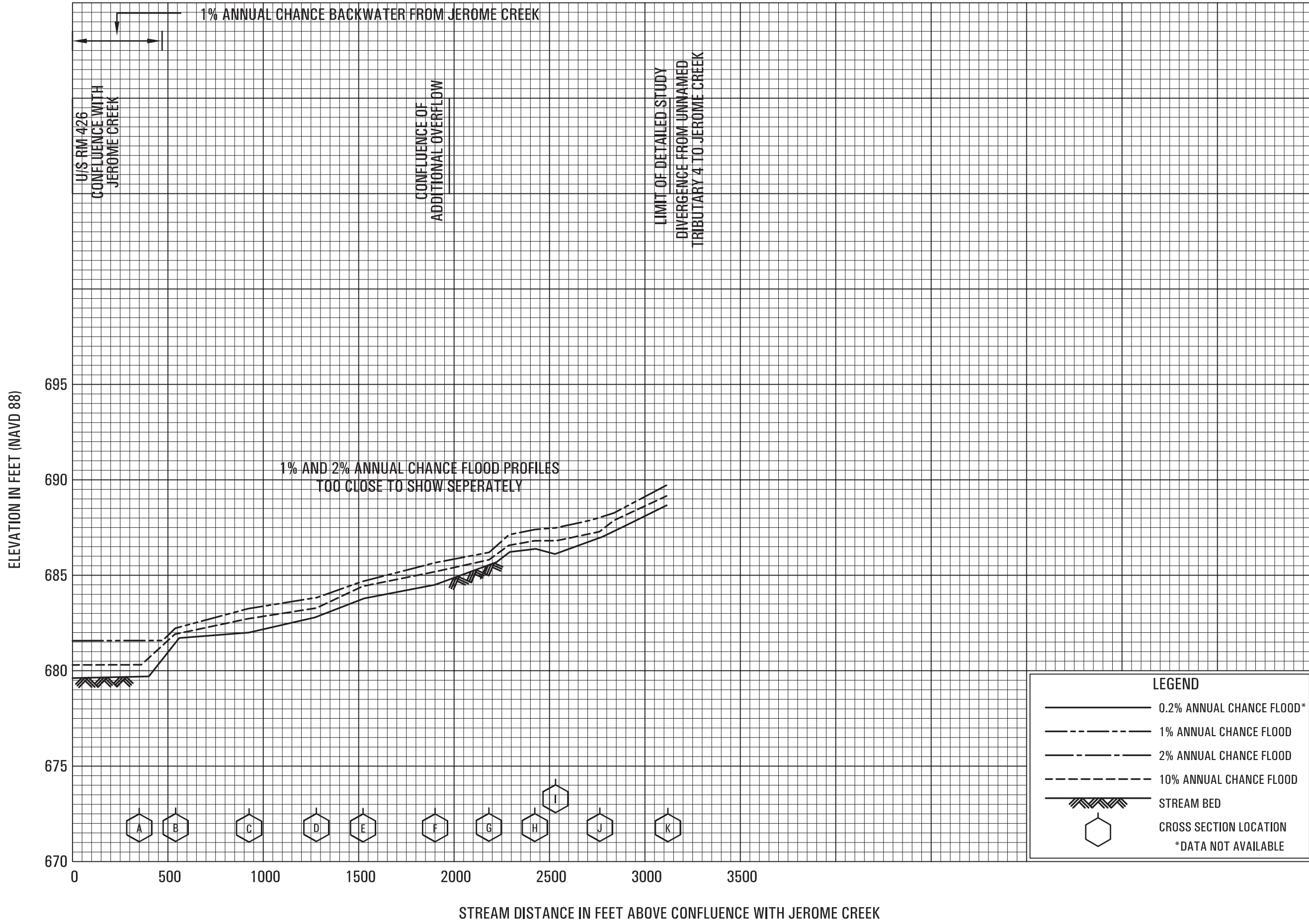


**FLOOD PROFILES**

UNNAMED TRIBUTARY NO. 4 TO JEROME CREEK

FEDERAL EMERGENCY MANAGEMENT AGENCY

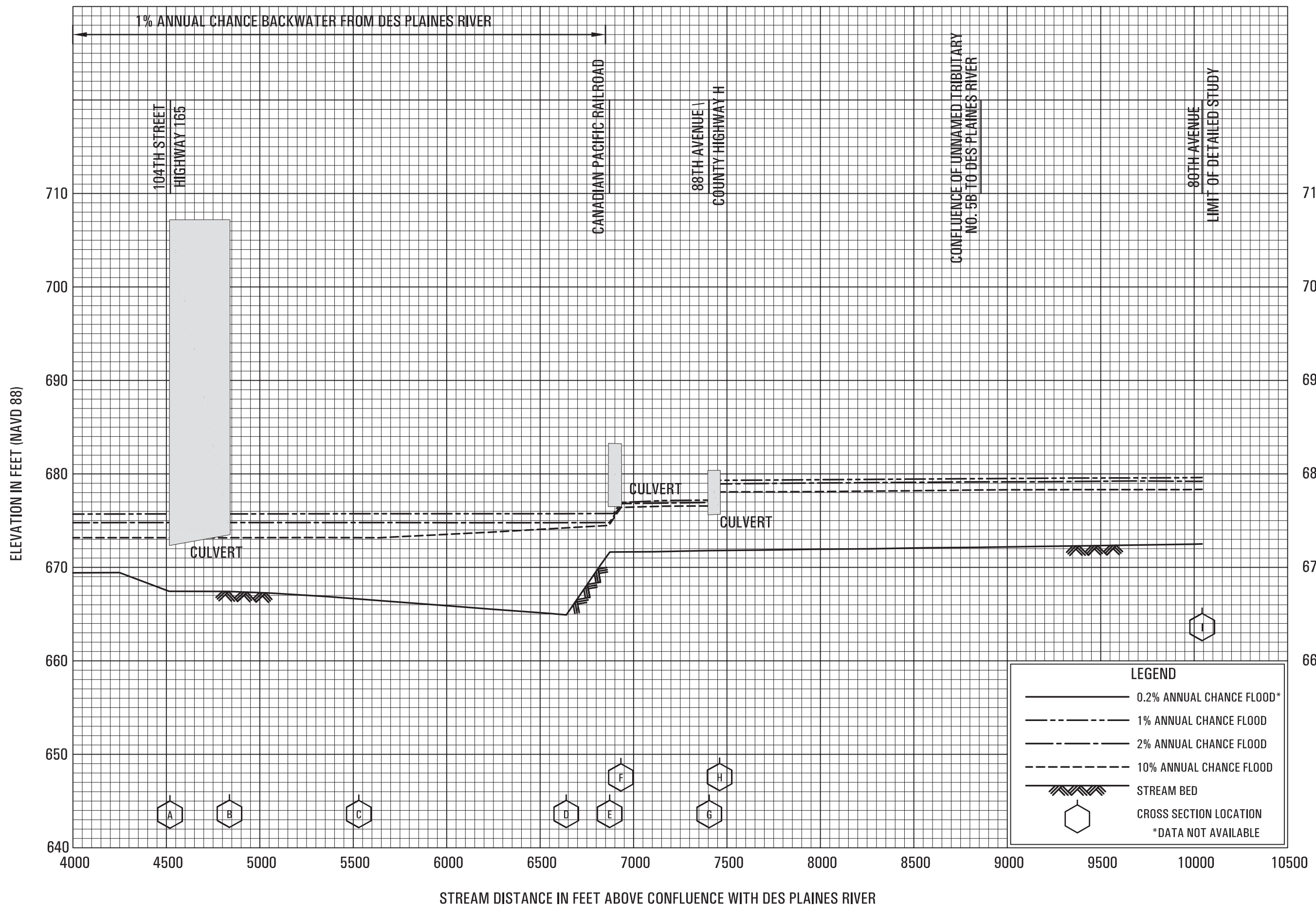
**KENOSHA COUNTY, WI**  
AND INCORPORATED AREAS



**FLOOD PROFILES**

UNNAMED TRIBUTARY NO. 4 TO JEROME CREEK OVERFLOW

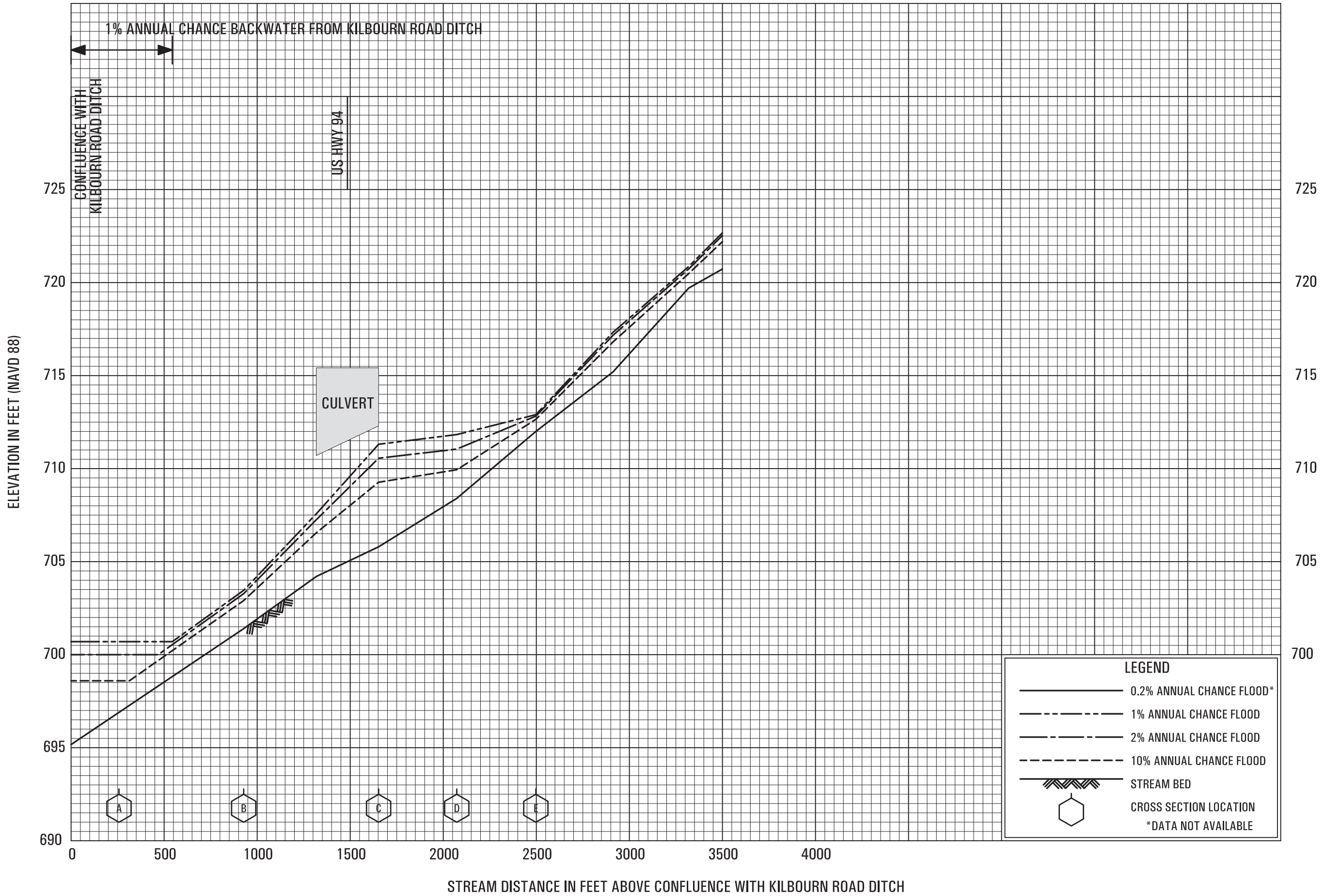
FEDERAL EMERGENCY MANAGEMENT AGENCY  
**KENOSHA COUNTY, WI**  
AND INCORPORATED AREAS

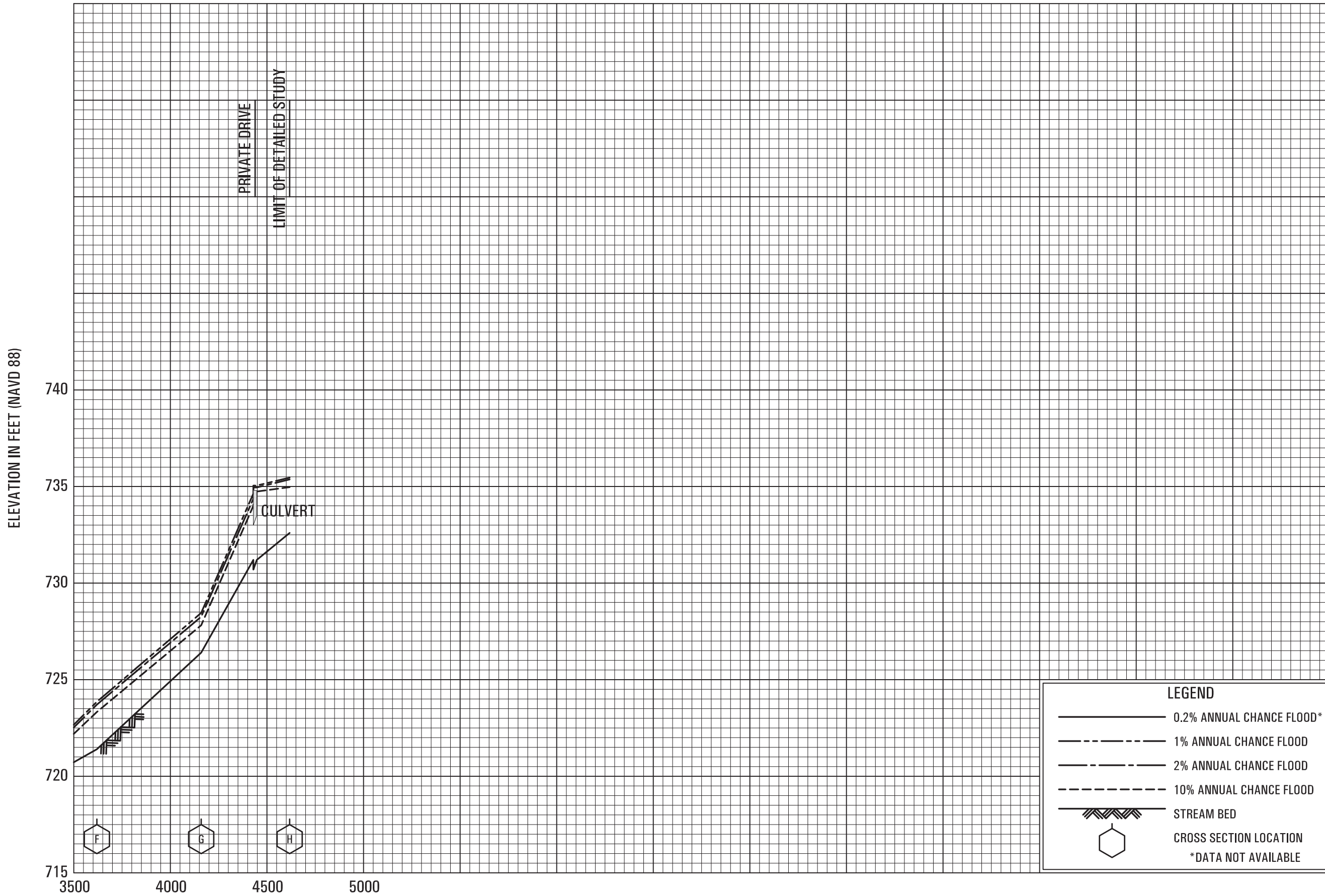


**FLOOD PROFILES**

UNNAMED TRIBUTARY NO. 5 TO DES PLAINES RIVER

FEDERAL EMERGENCY MANAGEMENT AGENCY  
**KENOSHA COUNTY, WI**  
 AND INCORPORATED AREAS





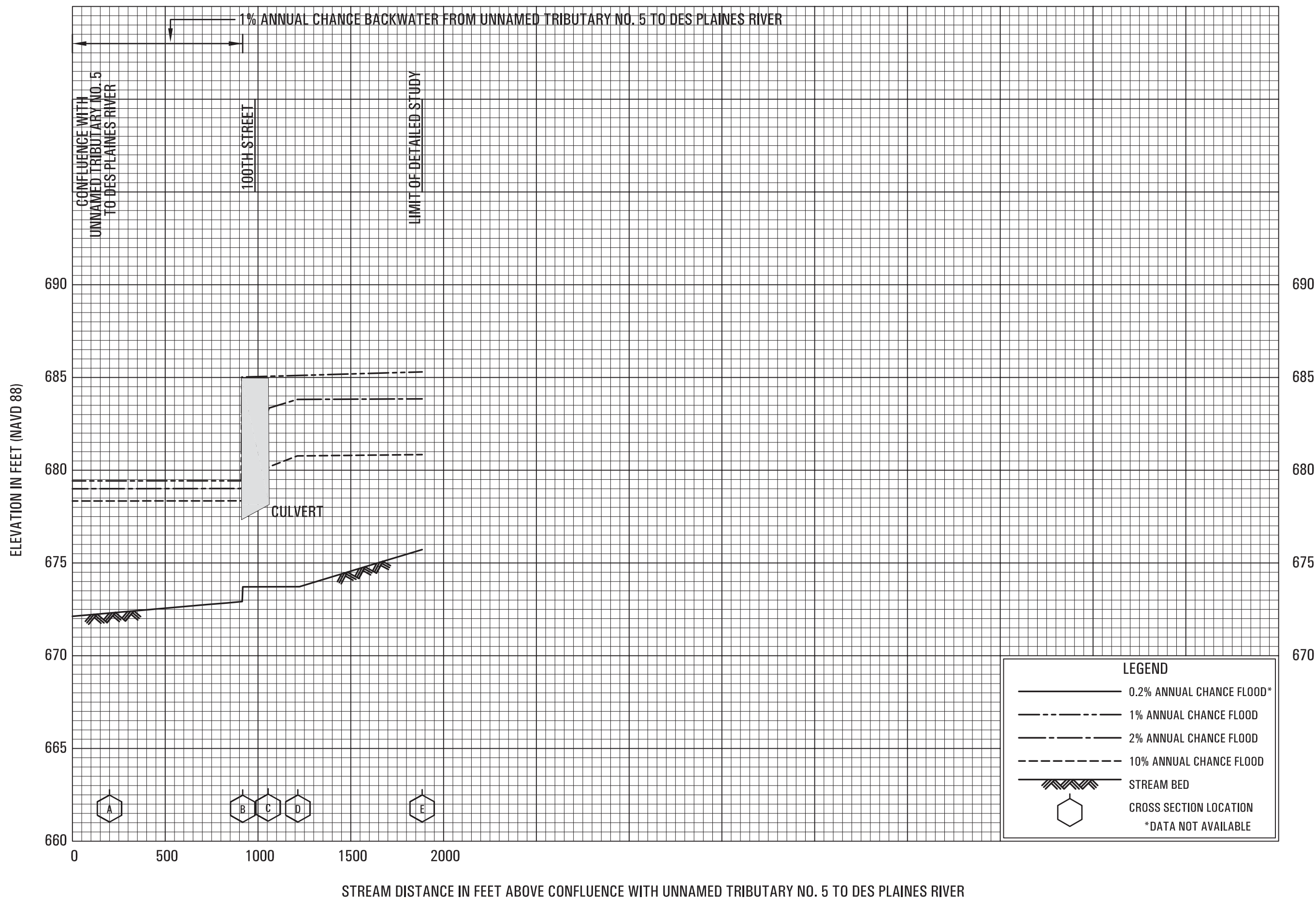
**LEGEND**

- 0.2% ANNUAL CHANCE FLOOD\*
- - - 1% ANNUAL CHANCE FLOOD
- · - 2% ANNUAL CHANCE FLOOD
- - - - 10% ANNUAL CHANCE FLOOD
- ▨ STREAM BED
- ⬡ CROSS SECTION LOCATION
- \*DATA NOT AVAILABLE

**FLOOD PROFILES**

UNNAMED TRIBUTARY NO. 5 TO KILBOURN ROAD DITCH

FEDERAL EMERGENCY MANAGEMENT AGENCY  
**KENOSHA COUNTY, WI**  
 AND INCORPORATED AREAS

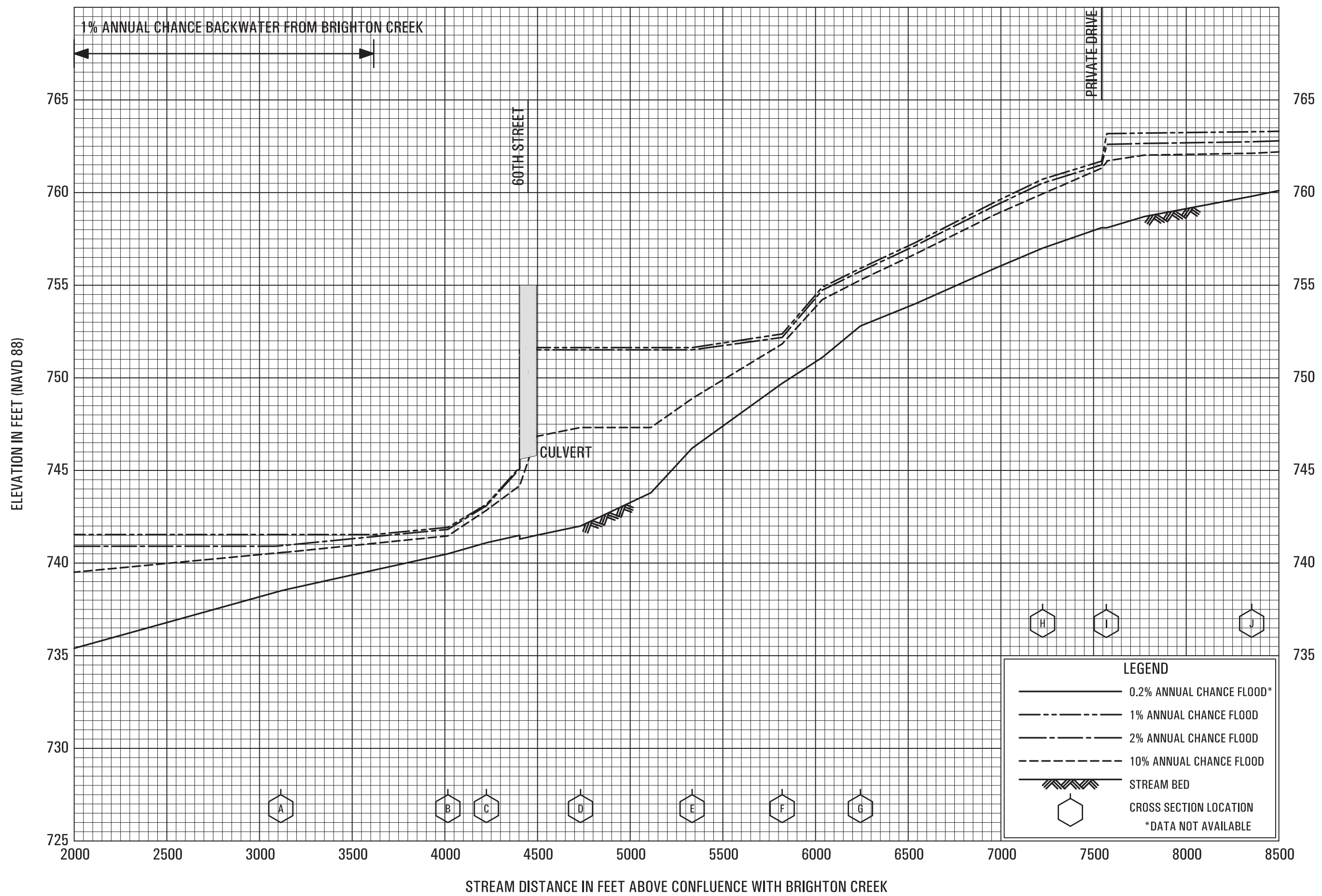


**FLOOD PROFILES**

UNNAMED TRIBUTARY NO. 5B TO DES PLAINES RIVER

FEDERAL EMERGENCY MANAGEMENT AGENCY  
**KENOSHA COUNTY, WI**  
 AND INCORPORATED AREAS

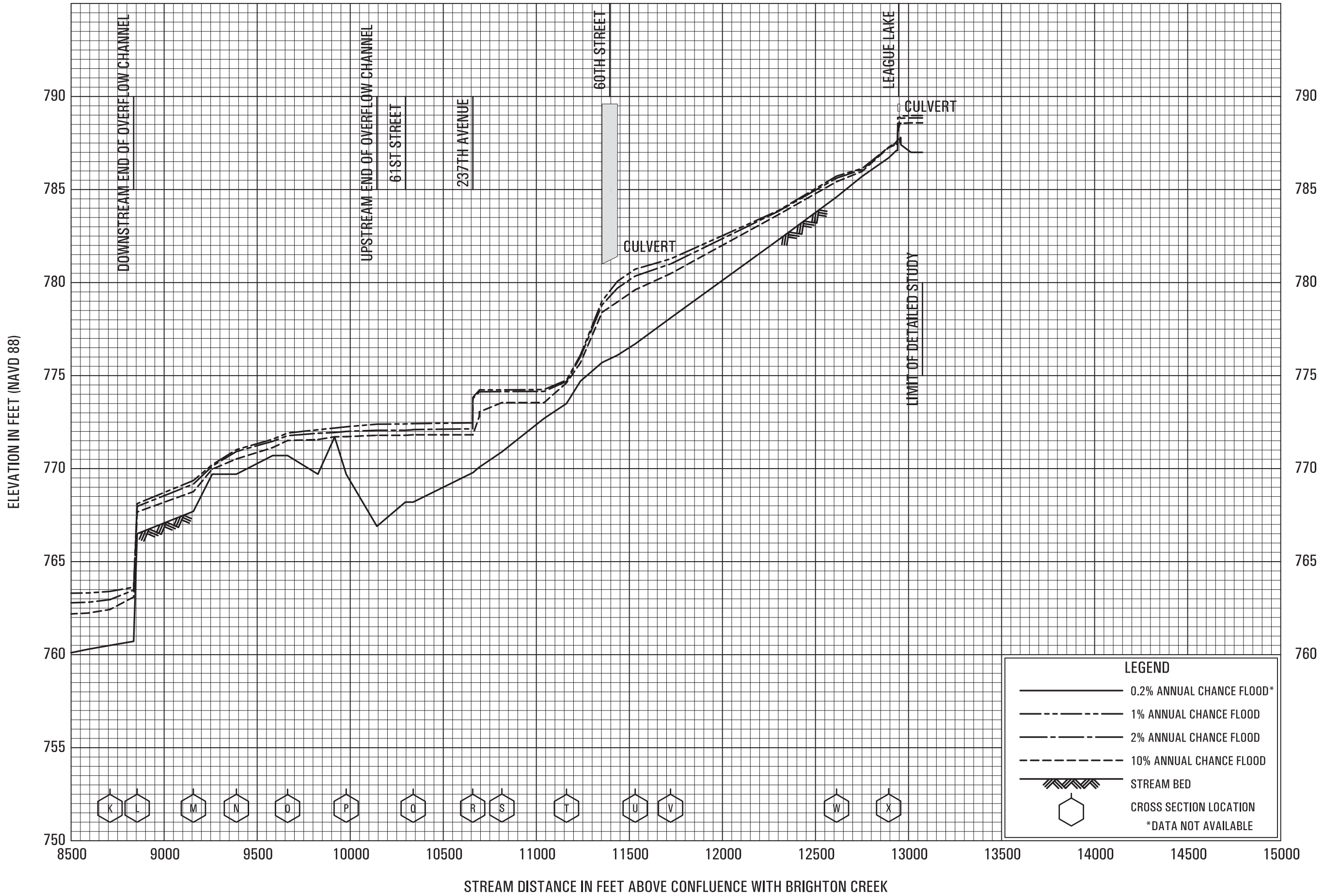


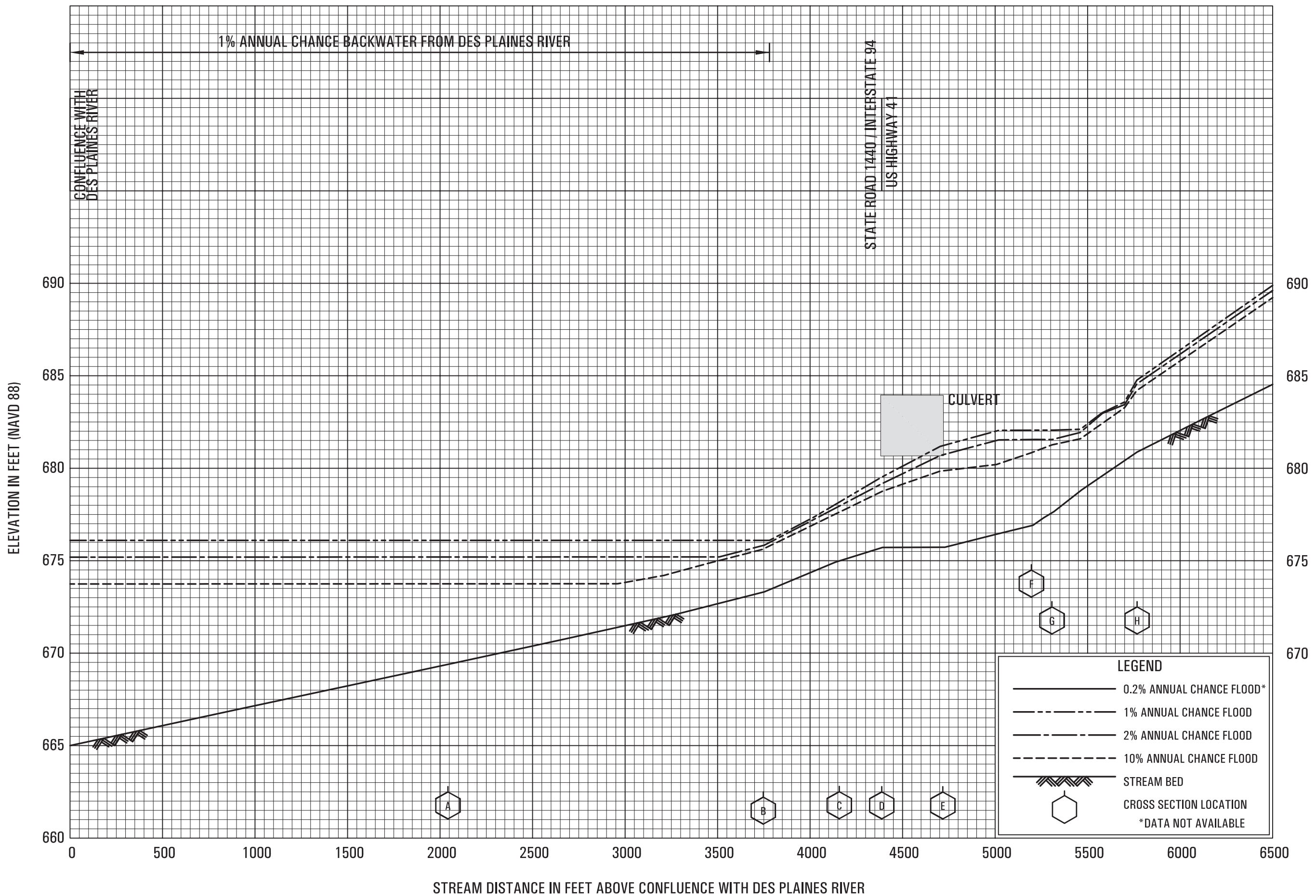


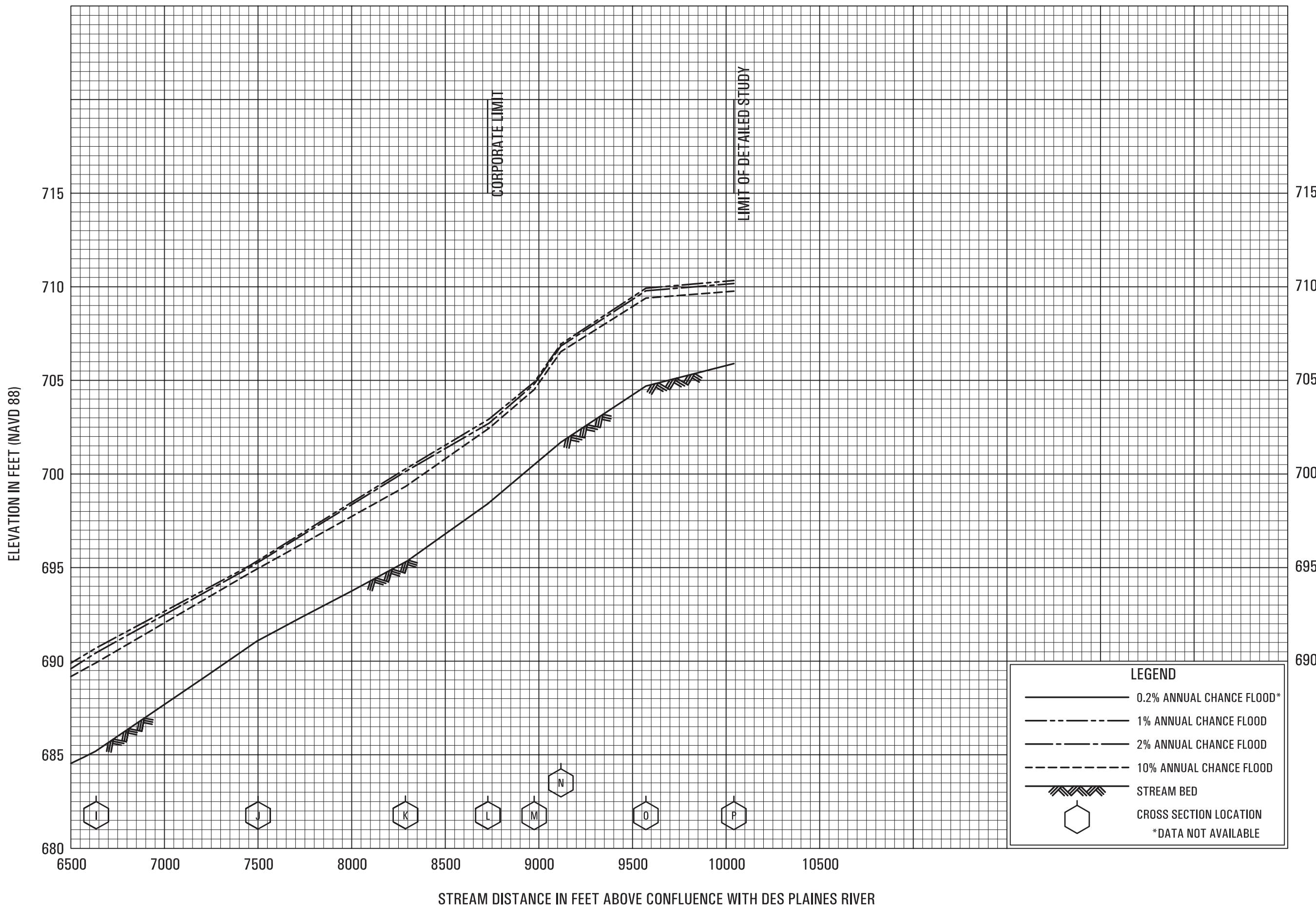
**FLOOD PROFILES**

UNNAMED TRIBUTARY NO. 6 TO BRIGHTON CREEK

FEDERAL EMERGENCY MANAGEMENT AGENCY  
**KENOSHA COUNTY, WI**  
 AND INCORPORATED AREAS



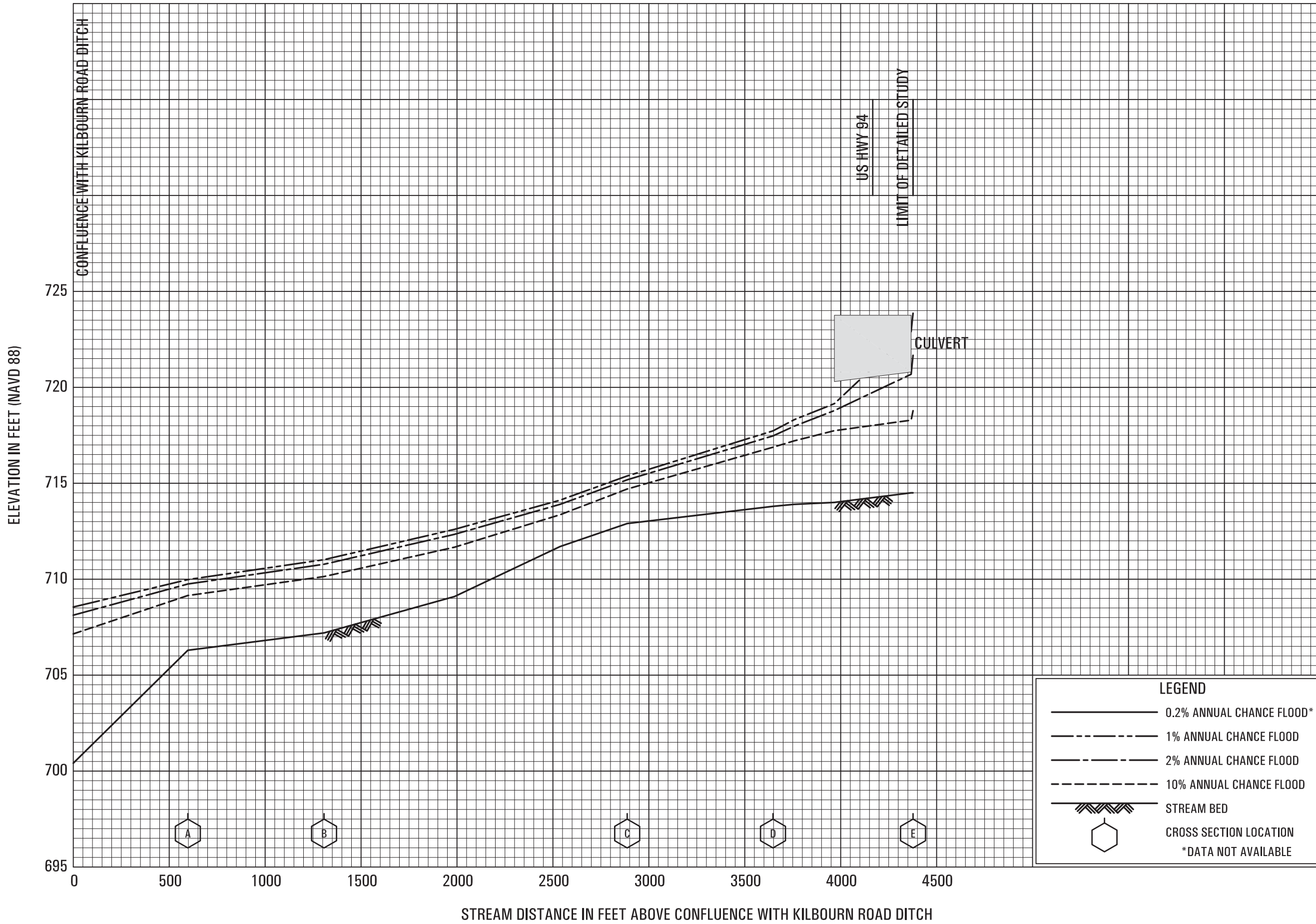




**FLOOD PROFILES**

UNNAMED TRIBUTARY NO. 7 TO DES PLAINES RIVER

FEDERAL EMERGENCY MANAGEMENT AGENCY  
**KENOSHA COUNTY, WI**  
 AND INCORPORATED AREAS




**FLOOD PROFILES**

UNNAMED TRIBUTARY NO. 8 TO KILBOURN ROAD DITCH

FEDERAL EMERGENCY MANAGEMENT AGENCY  
**KENOSHA COUNTY, WI**  
 AND INCORPORATED AREAS

ELEVATION IN FEET (NAVD 88)



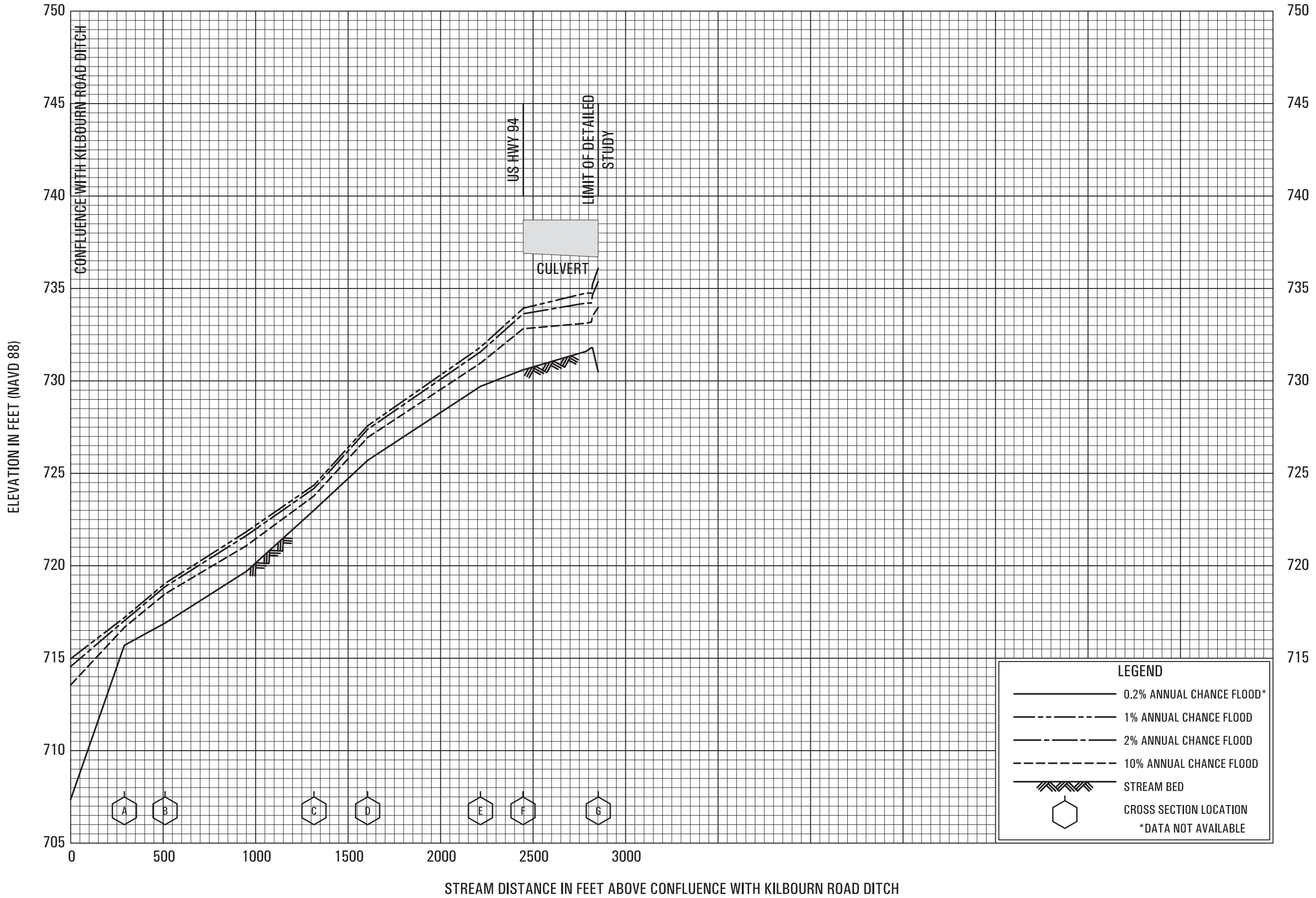
**LEGEND**

- 0.2% ANNUAL CHANCE FLOOD\*
- 1% ANNUAL CHANCE FLOOD
- 2% ANNUAL CHANCE FLOOD
- 10% ANNUAL CHANCE FLOOD
- STREAM BED
- CROSS SECTION LOCATION
- \*DATA NOT AVAILABLE

**FLOOD PROFILES**

UNNAMED TRIBUTARY NO. 8 TO KILBOURN ROAD DITCH OVERFLOW


FEDERAL EMERGENCY MANAGEMENT AGENCY  
**KENOSHA COUNTY, WI**  
AND INCORPORATED AREAS



**FLOOD PROFILES**

UNNAMED TRIBUTARY NO. 13 TO KILBOURN ROAD DITCH

FEDERAL EMERGENCY MANAGEMENT AGENCY  
**KENOSHA COUNTY, WI**  
 AND INCORPORATED AREAS



**FLOOD PROFILES**

UNNAMED TRIBUTARY NO. 15 TO KILBOURN ROAD DITCH

FEDERAL EMERGENCY MANAGEMENT AGENCY  
**KENOSHA COUNTY, WI**  
 AND INCORPORATED AREAS



